

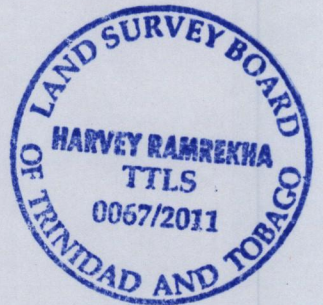
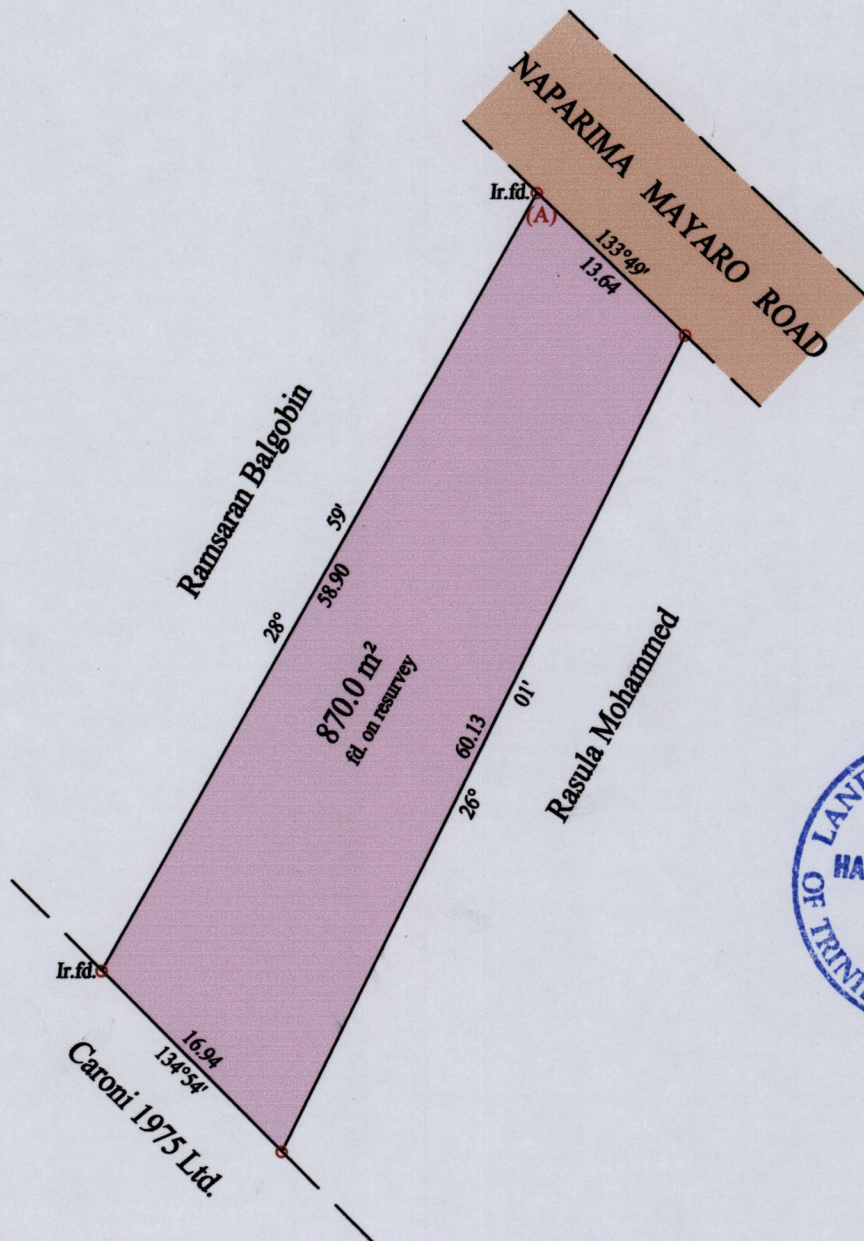
Process ID# 44198

1548

69

Ward of Naparima
County of Victoria
Cadastral Sheet (G.4.F.) 54.D.

1/d



At Station (A)
 E 0676762
 N 1136966
 Reading taken with
 Handheld G.P.S.
 U.T.M. Zone 20
 Naparima
 + 5 m.

Vide Bk. 1083 fol. 49

○ Denotes Iron put except stated otherwise.

SCALE : 1:500

Note: Bearings are cassini grid based on solar observations

Distances are in metres


PLAN of a Parcel of land coloured pink in the Ward of Naparima


Containing eight hundred and seventy point zero square metres

Re-defined by me, with due authority, in September 2011 for Kelly Ramnarine

In accordance with Regulation 25 (1) of the Land Surveyors' Regulations 1998,

I certify that this plan is correct.

Checked by 

Entered on Trinidad & Tobago Land Surveyor ...  ... 2011

