

Process ID# 43880

1548

59

Ward of Naparima


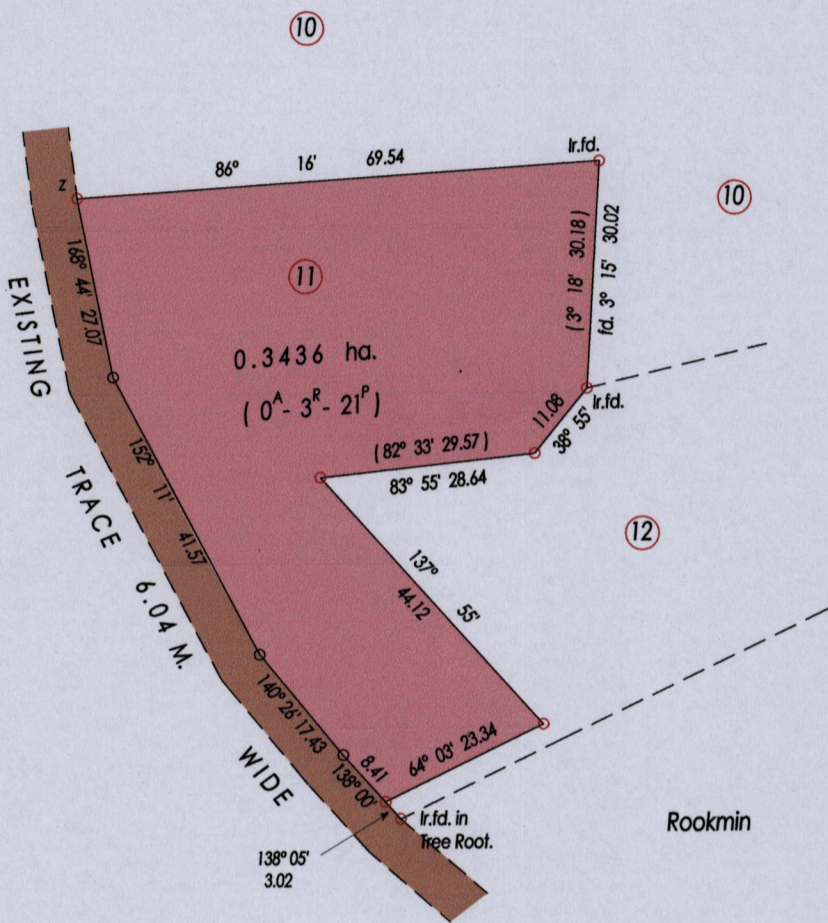

County of Victoria

Cadastral Sheet (G. 9 F.) 64 A.
1/d

Reg. Deed # 9472 / 2000

REDEFINITION SURVEY

Z = N. 1131017 E. 676957
U.T.M. Zone 20 Naparima +/- 5.00 m.
Hand Held G.P.S.



Vide Plan D. A. 6

○ Denotes Iron Put Except Stated Otherwise

SCALE 1 : 1000

Bearings are Cassini Grid based on Solar Observations Distances are in Metres
PLAN of a Parcel of land coloured pink in the Ward of Naparima
Containing zero point three four three six hectare
Re-defined by me, with due authority in, Sept. 2011 for Reynold Sooklal
In accordance with Regulation 25 (1) of the Land Surveyors' Regulations 1998,
I certify that this plan is correct.

Handwritten signature of the surveyor

Entered on..... Trinidad & Tobago Land Surveyor..... 2011

