

1548

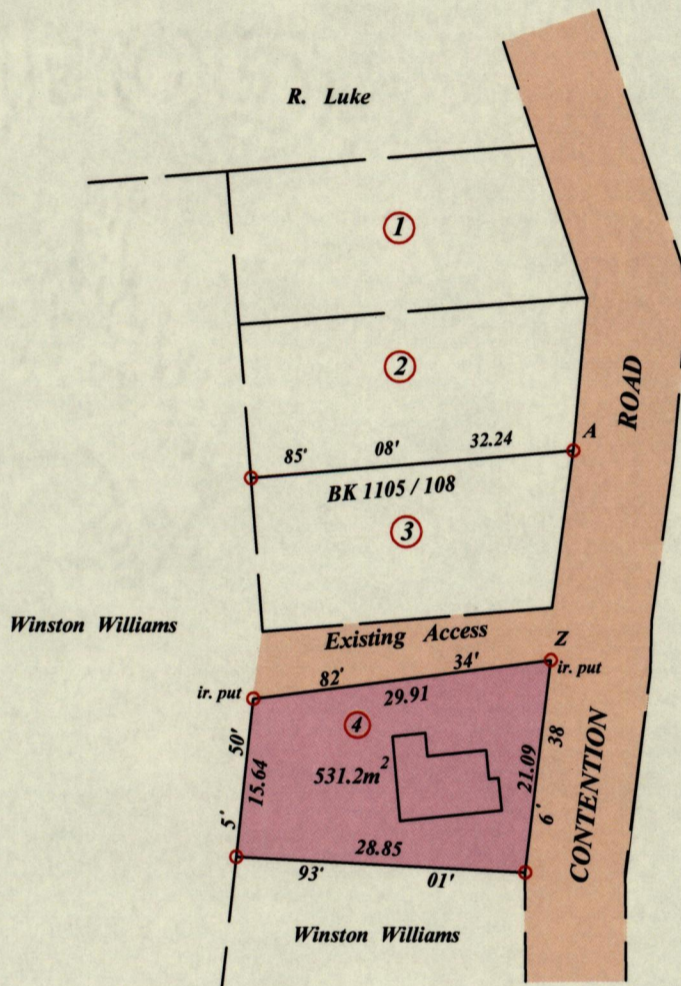
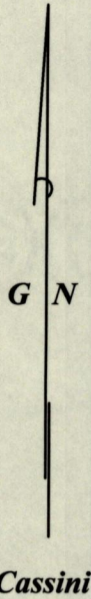
5

Process ID #42176

Cadastral Sheet G. 5. M. 54E
3/d

Ward of Ortoire

County of Victoria



Z - A 5° 47' 20.84
Z - N1134474, E681969


SCALE 1:750

Distances are in metres

- Coordinates taken on held Magellan GPS Receiver WGS 84 +/- 5 metres point Z
- Denotes iron found except otherwise stated
- Bearings are Cassini Grid based on Solar Observations

PLAN of a parcel of land coloured pink in the Ward of Ortoire
 Containing five hundred and thirty one point two square metres
 Surveyed by me, with due authority, in May 2011 for Winston Williams
 In accordance with Regulation 25 (1) of the Land Surveyors Regulations 1998,
 I certify that this plan is correct.

Checked by..... Murchison Pierre



Entered on..... Trinidad & Tobago Land Surveyor 28th July, 2011