

Process ID# 43485

15483

44


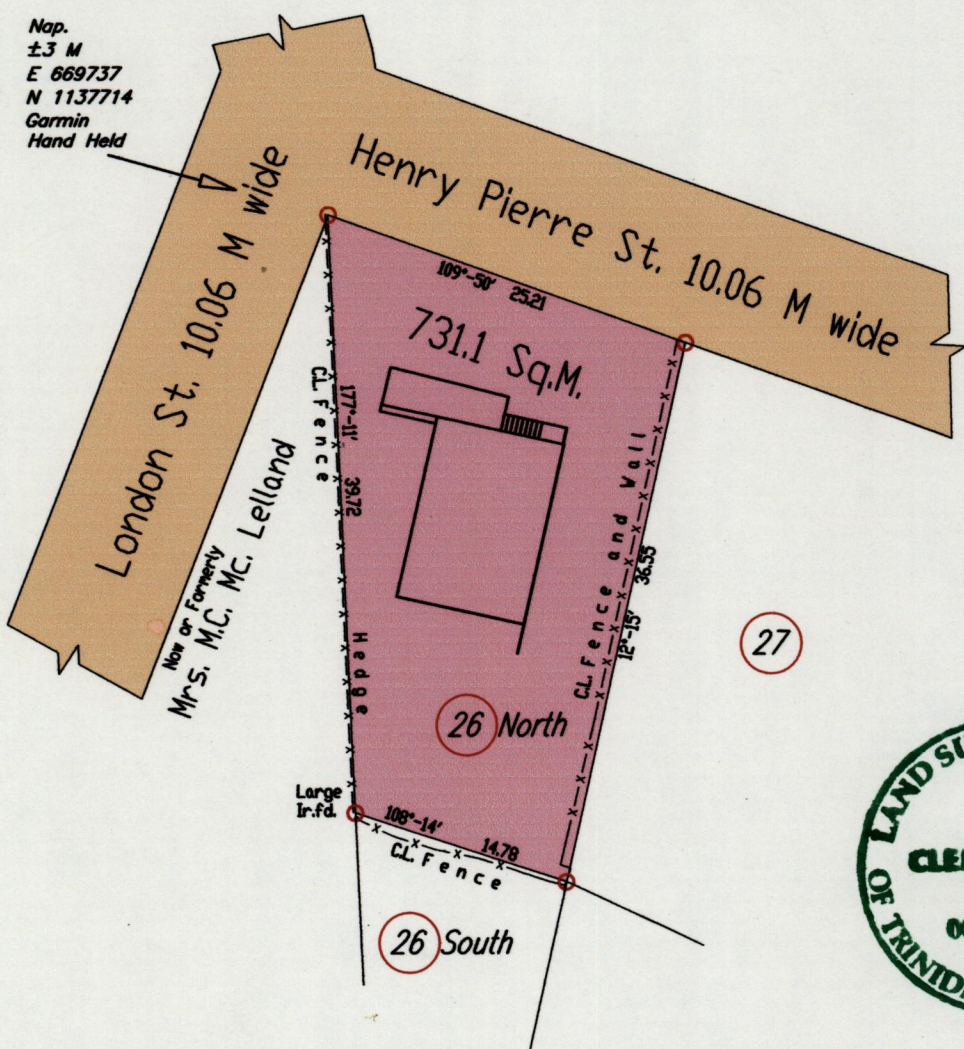
U.P.R.N.

Ward of Naparima
County of Victoria
Cadastral Sheet G.3.F.

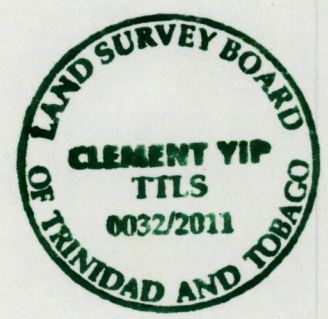
Vide:
PLAN: R.D. 5907/1967.

53F
1/a

LOT #2 Henry Pierre St.
ST. Joseph Village.
City of San Fernando.
DE 201001761311 D 001.



Nap.
±3 M
E 669737
N 1137714
Garmin
Hand Held



Scale: 1/500

○ Denotes Ir. pt. unless stated otherwise. Bearings are based on Solar Observations. Distances are in Metres.

Plan of a parcel of land coloured pink in the Ward of Naparima
Containing Seven hundred and thirty one point one sq. metres.

Surveyed by me with due authority in March, 2011
at the request of Kirk and Marsha Mungal.

In accordance with Regulation 25[1] of the Land Surveyors Regulations 1998,
I certify that this plan is correct.

Entered
Checked
2011

Clement Yip
Trinidad & Tobago Land Surveyor, 2011

