

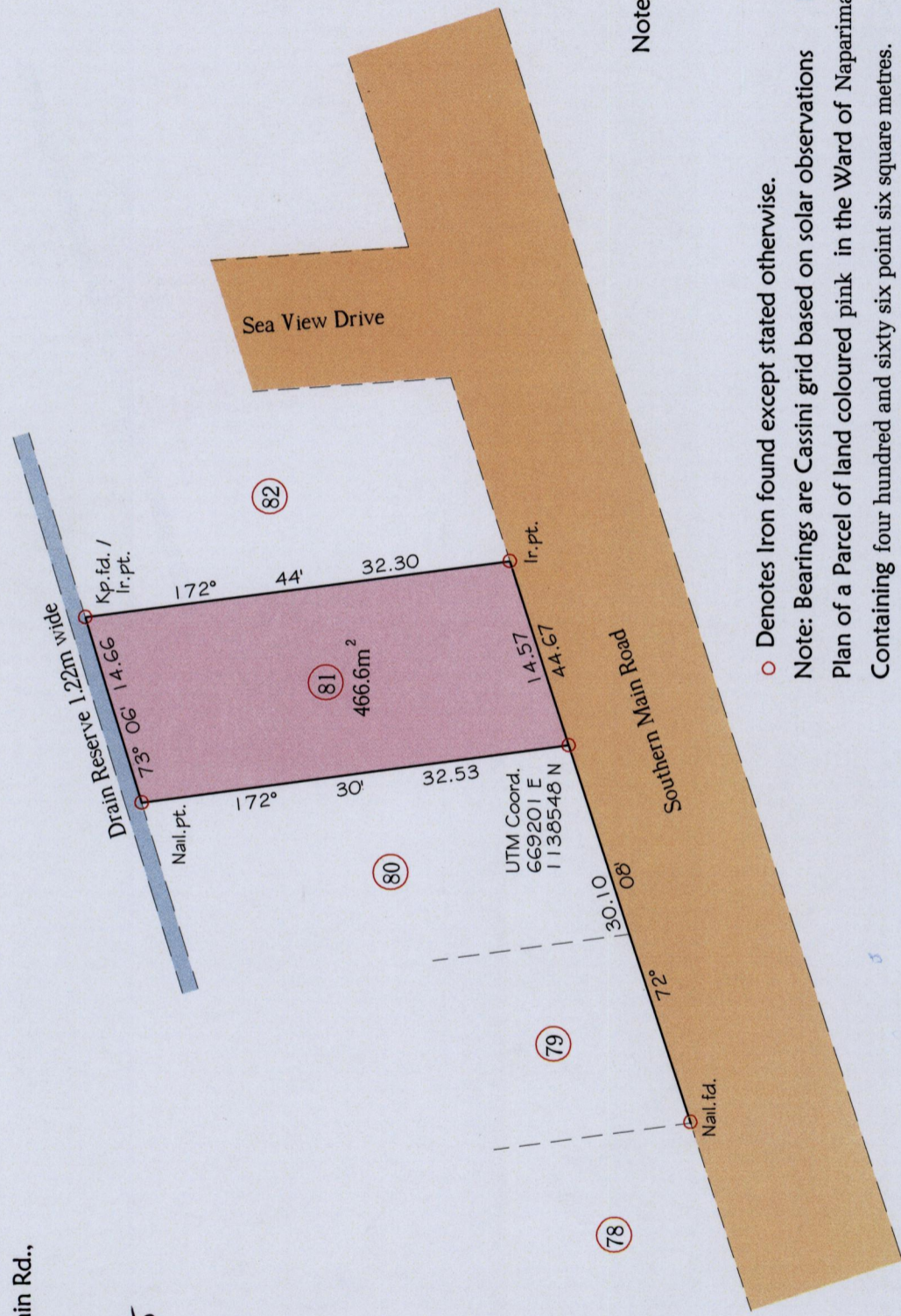


U.P.R.N
 Address - Lot# 81 Southern Main Rd.,
 Marabella.

Process ~~SD#~~ 42875

Ward of Naparima
 County of Victoria
 Cadastral Sheet (G.3.B), 53F
 1/a

Redefinition Plan



Note - UTM (Nap Zone 20) Coordinates obtained from hand held GPS receiver + 5.00m

Ref:-Plan M.G. 19
 SCALE 1:500

○ Denotes Iron found except stated otherwise.

Note: Bearings are Cassini grid based on solar observations Distances are in metres.

Plan of a Parcel of land coloured pink in the Ward of Naparima.


Containing four hundred and sixty six point six square metres.

Surveyed by me, with due authority, in August 2011 for Vijay Ramoutar.

In accordance with Regulation 25(1) of the Land Surveyors' Regulations 1998,

I certify that this plan is correct.

Checked by
 Entered
 Trinidad & Tobago Land Surveyor 22.08.2011



1548

29