

1548

216

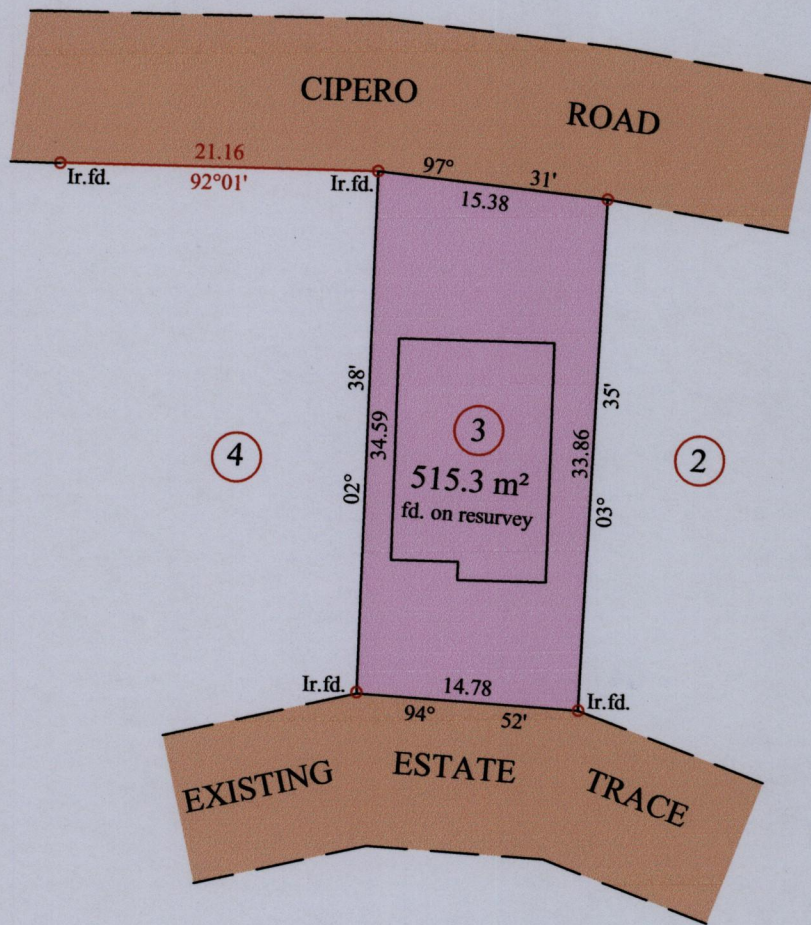
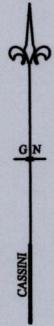
Grant of State Lands Vol. 5378 fol. 471

Ward of Naparima

County of Victoria

Cadastral Sheet G.8.D. 53.F.  
2/d

Process ID# 52153



At Station (A)  
 E 0673671  
 N 1133080  
 Reading taken with  
 Handheld G.P.S.  
 U.T.M. Zone 20  
 Naparima  
 ± 5 m.



○ Denotes Iron put except stated otherwise.

SCALE : 1:500

Note: Bearings are cassini grid based on solar observations

Distances are in metres


PLAN of a Parcel of land coloured pink in the Ward of Naparima

Containing five hundred and fifteen point three square metres

Surveyed by me, with due authority, in March 2012 for Balkrishna Pirmal

In accordance with Regulation 25 (1) of the Land Surveyors' Regulations 1998,

I certify that this plan is correct.

Checked by ..... 

Entered on ..... Trinidad & Tobago Land Surveyor ..... 28.03.2012

