

Process ID# 51997

1548

Ward of Naparima

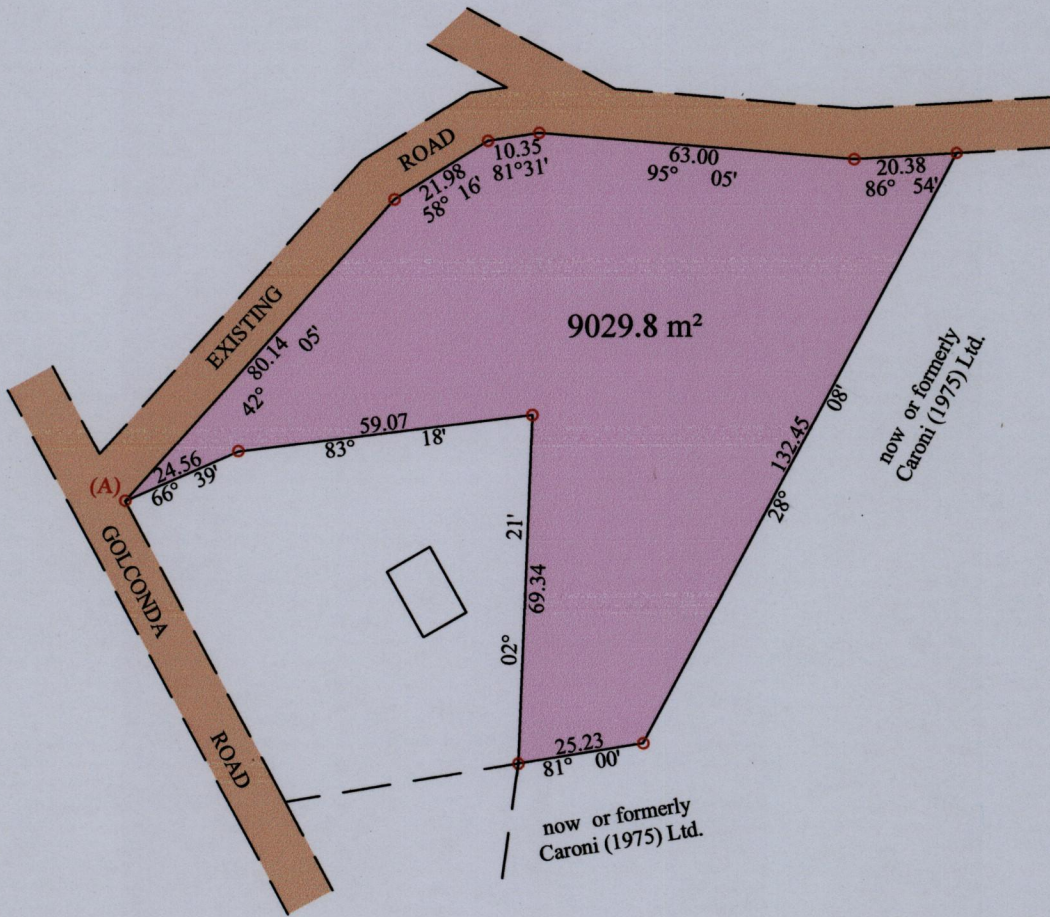
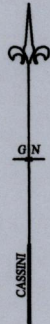
County of Victoria

Cadastral Sheet G.8.C

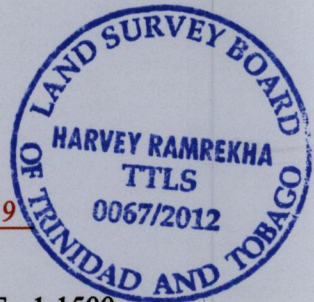
211

53 F

3/d



At Station (A)
 E 0671149
 N 1133571
 Reading taken with
 Handheld G.P.S.
 U.T.M. Zone 20
 Naparima
 + 5 m.



Vide Bk. 1077 fol. 219


o Denotes Iron put except stated otherwise.

SCALE : 1:1500

Note: Bearings are cassini grid based on solar observations

Distances are in metres

PLAN of a Parcel of land coloured pink in the Ward of Naparima
 Containing nine thousand and twenty nine point eight square metres
 Surveyed by me, with due authority, in March 2012 for Radica King
 In accordance with Regulation 25 (1) of the Land Surveyors' Regulations 1998,
 I certify that this plan is correct.

Checked by 

Entered on Trinidad & Tobago Land Surveyor 22.03.2012

