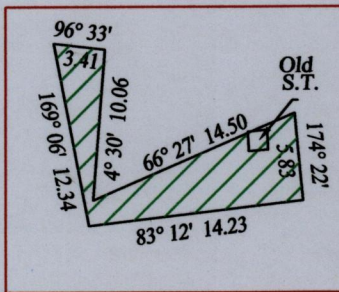
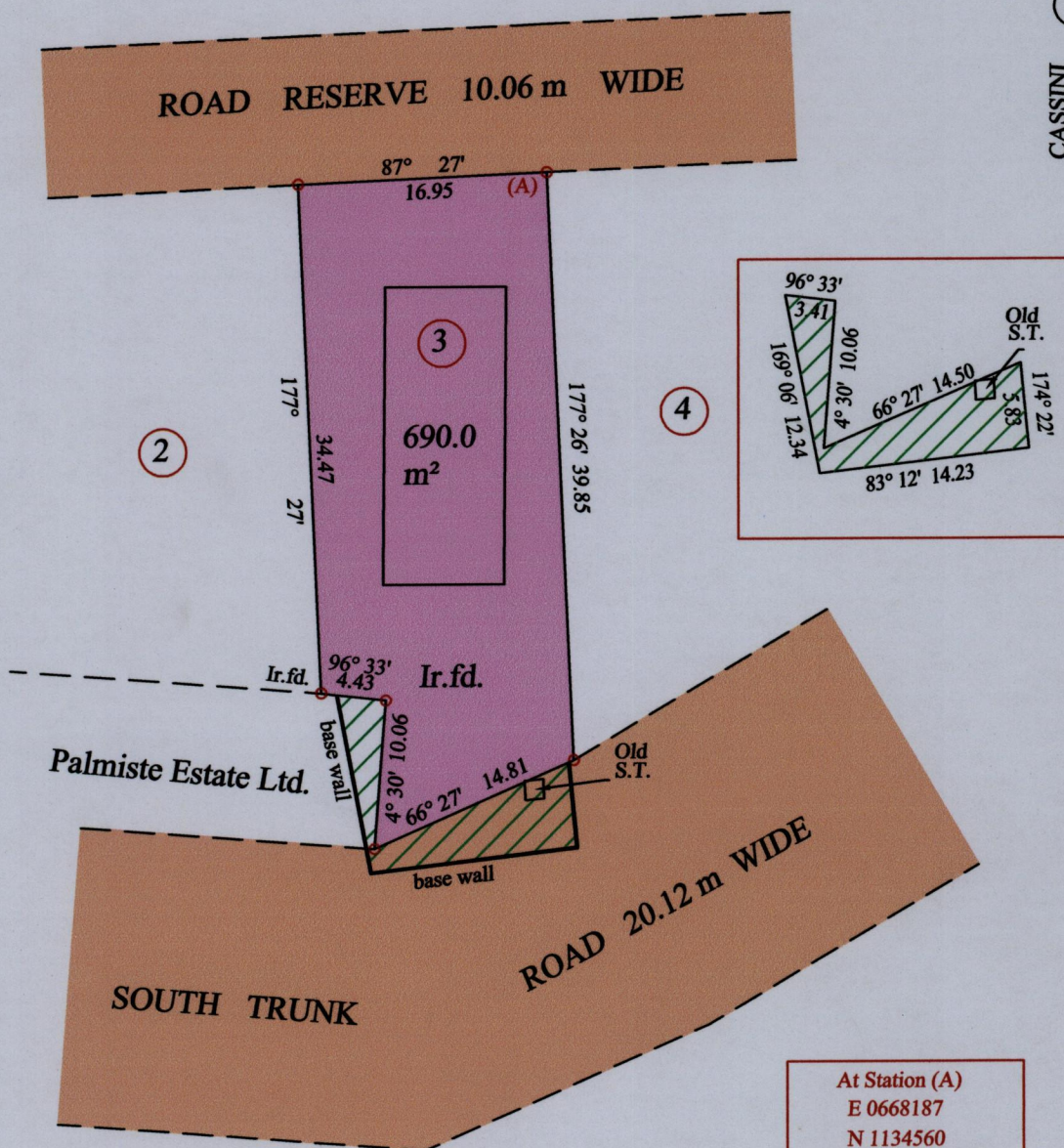


Process ID# 49761

Ward of Naparima  
County of Victoria  
Cadastral Sheet ( G.3.M ) 53E.  
4/d



At Station (A)  
E 0668187  
N 1134560  
Reading taken with  
Handheld G.P.S.  
U.T.M. Zone 20  
Naparima  
± 5 m.

Vide Plan K.P. 34

Area 72.7 m<sup>2</sup>

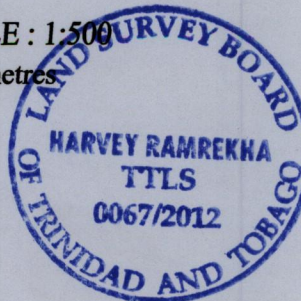
Occupied by Zaid & Valerie Jahoor

○ Denotes Iron put except stated otherwise.

Note: Bearings are cassini grid based on solar observations

Distances are in metres

PLAN of a Parcel of land coloured pink in the Ward of Naparima  
Containing six hundred and ninety point zero square metres  
Surveyed by me, with due authority, in February 2012 for Zaid & Valerie Jahoor  
In accordance with Regulation 25 (1) of the Land Surveyors' Regulations 1998,  
I certify that this plan is correct.



Checked by .....

Entered on ..... Trinidad & Tobago Land Surveyor ..... 29 . . . . . 2012

