

Redefinition Plan

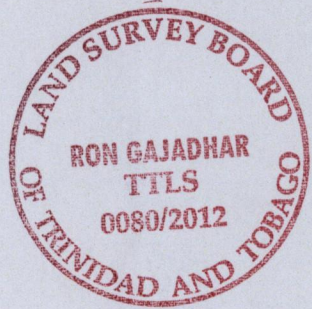
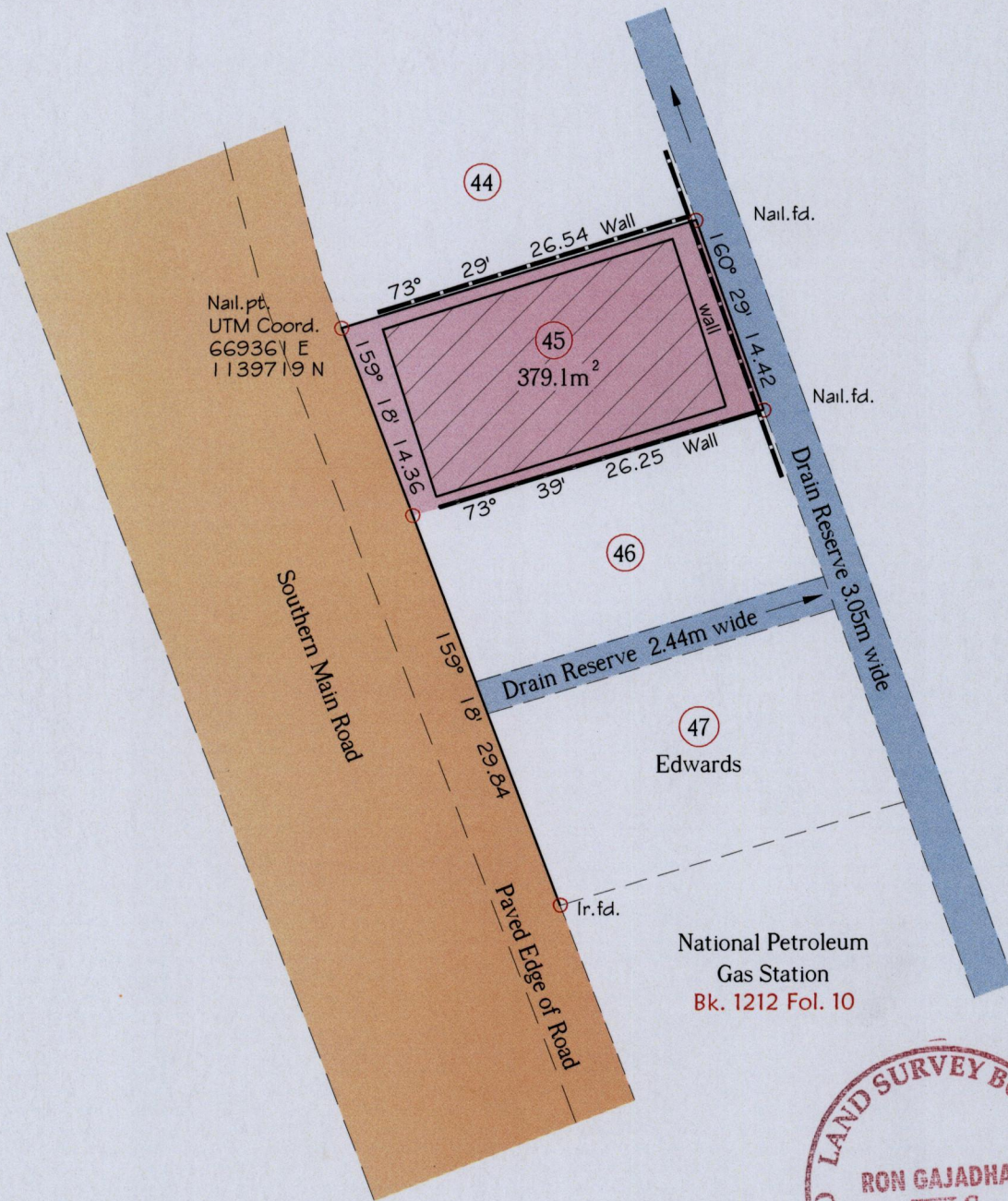
15483

1837

U.P.R.N.....
Address - Lot # 45 Southern Main Rd.,
Marabella.

Ward of Naparima
County of Victoria
Cadastral Sheet G.3.B., $\frac{53C}{3/c}$

Process ID# 49254

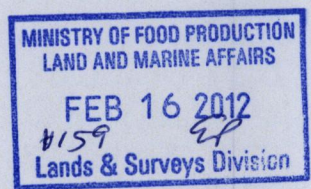


Note - UTM (Nap Zone 20) Coordinates obtained from hand held GPS receiver ± 5.00m

Ref:-Plan M.G. 17
SCALE 1:500

○ Denotes Iron put except stated otherwise.
Note: Bearings are Cassini grid based on solar observations Distances are in metres.

Plan of a Parcel of land coloured pink in the Ward of Naparima.
Containing three hundred and seventy nine point one square metres.
Surveyed by me, with due authority, in February 2012 for John Seudat.
In accordance with Regulation 25(1) of the Land Surveyors' Regulations 1998,
I certify that this plan is correct.



Checked by
Entered
Trinidad & Tobago Land Surveyor 9/2/2012