
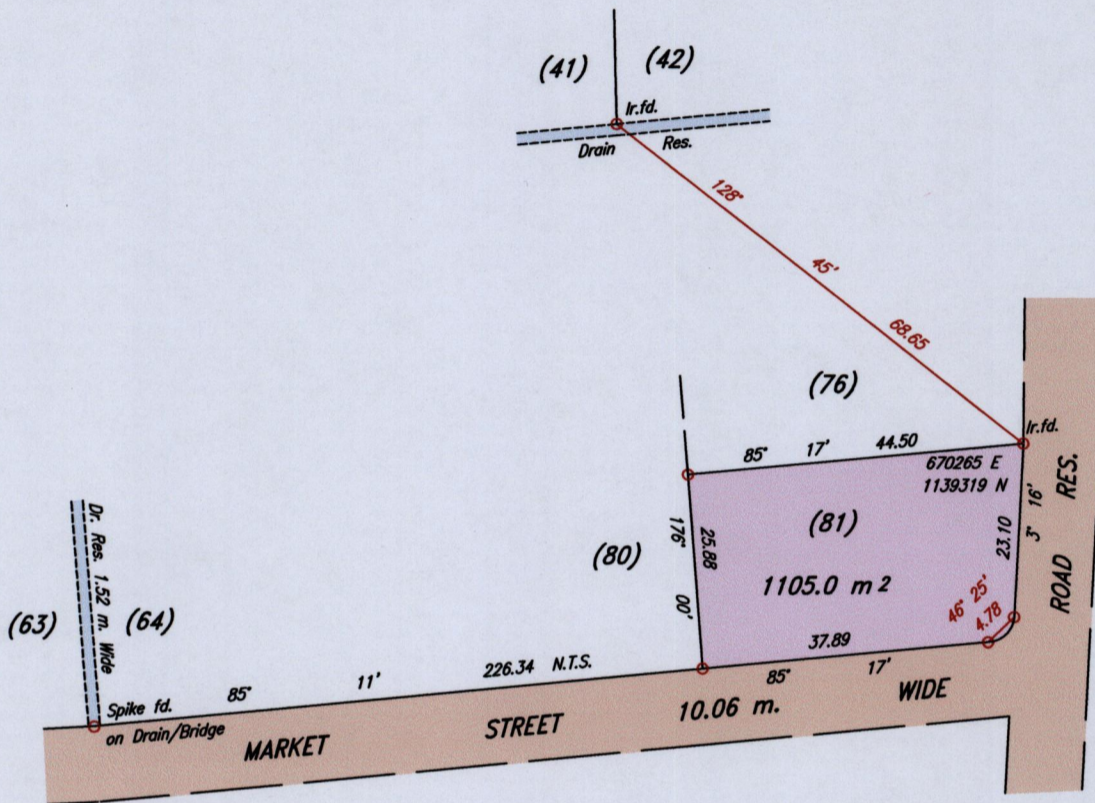
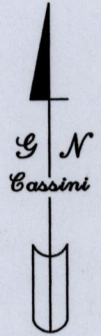


U.P.R.N.....

Address - Corner of Lot 81, Market St. & Rd. Res.
Gopaul Lands
Marabella

Ward of Naparima
County of Victoria
Cadastral Sheet D.22. 53C
3/c

Process IDA 49941



Note - UTM (NAP) Coordinates obtained from hand held GPS receiver ± 5.00m

○ Denotes Iron put, except otherwise stated.

Note: Bearings are Cassin Grid based on Solar Obs.

SCALE:- 1:1000
Distances are in metres

PLAN of a Parcel of land coloured pink in the Ward of Naparima
Containing one thousand one hundred and five point zero sq. metres
Surveyed by me, with due authority, in January 2012 for Pioneer Enterprises Ltd
In accordance with Regulation 25 (1) of the Land Surveyors' Regulations 1998,
I certify that this plan is correct.

Checked by.....

.....T.T.L.S.

Entered..... Trinidad and Tobago Land Surveyor.....

14.02.2012

