

U.P.R.N.

Process ID# 49015

Coordinates

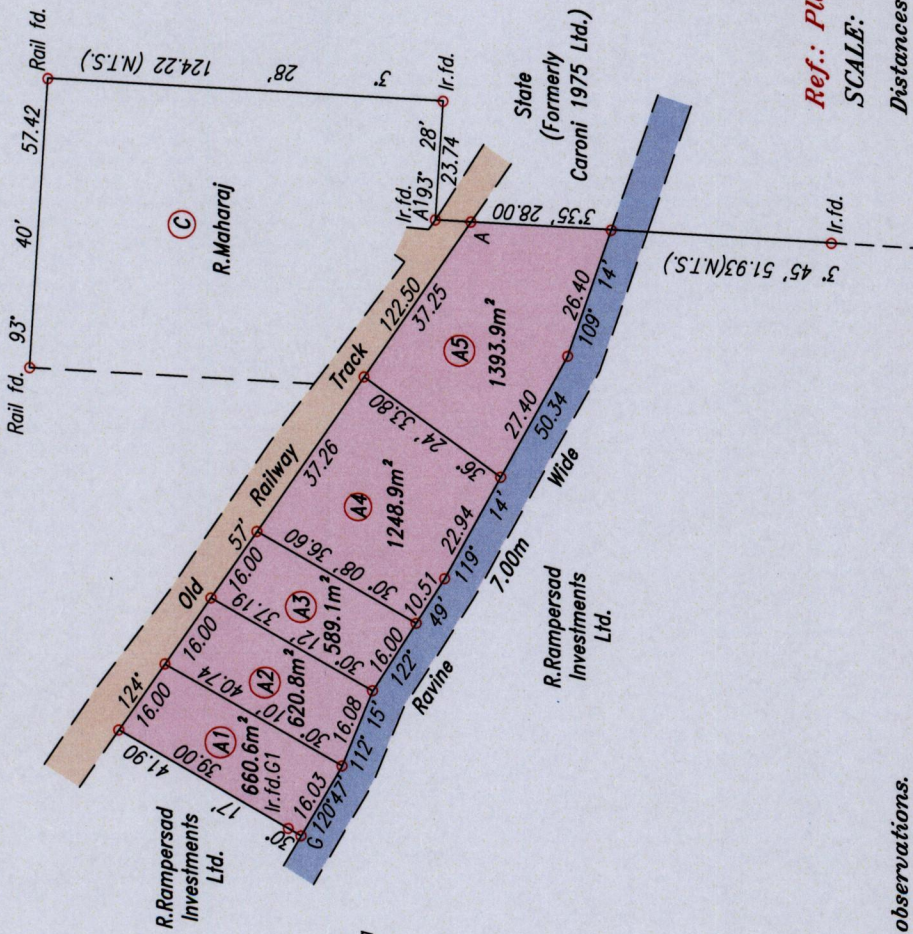
Ir.f.d. A : N 1133544
E 672248

Error Statement : ±4m

Datum Definition : U.T.M. Zone 20 Naparima

Source : Magellan Hand Held GPS

AMENDED PLAN



Ref.: Plan PA 105

SCALE: 1:1500

Distances are in metres.

○ Denotes Iron put except stated otherwise.

Note: Bearings are U.T.M. Grid based on solar observations.

Plan of five Parcels of land coloured pink in the Ward of Naparima, containing zero point four five one three hectare Surveyed by me, with due authority, in November 2011 & January 2012 at the request of Sarindranath Sedoo.

In accordance with Regulation 25(1) of the Land Surveyors' Regulations 1998,

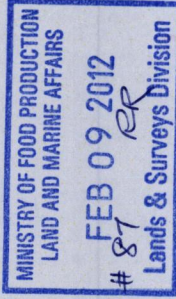
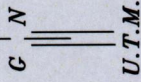
I certify that this plan is correct.

Lenny W. Hanomansingh

Entered Trinidad & Tobago Land Surveyor 2012.

Ward of Naparima
County of Victoria
Cadastral Sheet (G.8.C&D), 53F
4/c

Parcel Address: Peterloo Street,
Friendship Village



1548

1848