
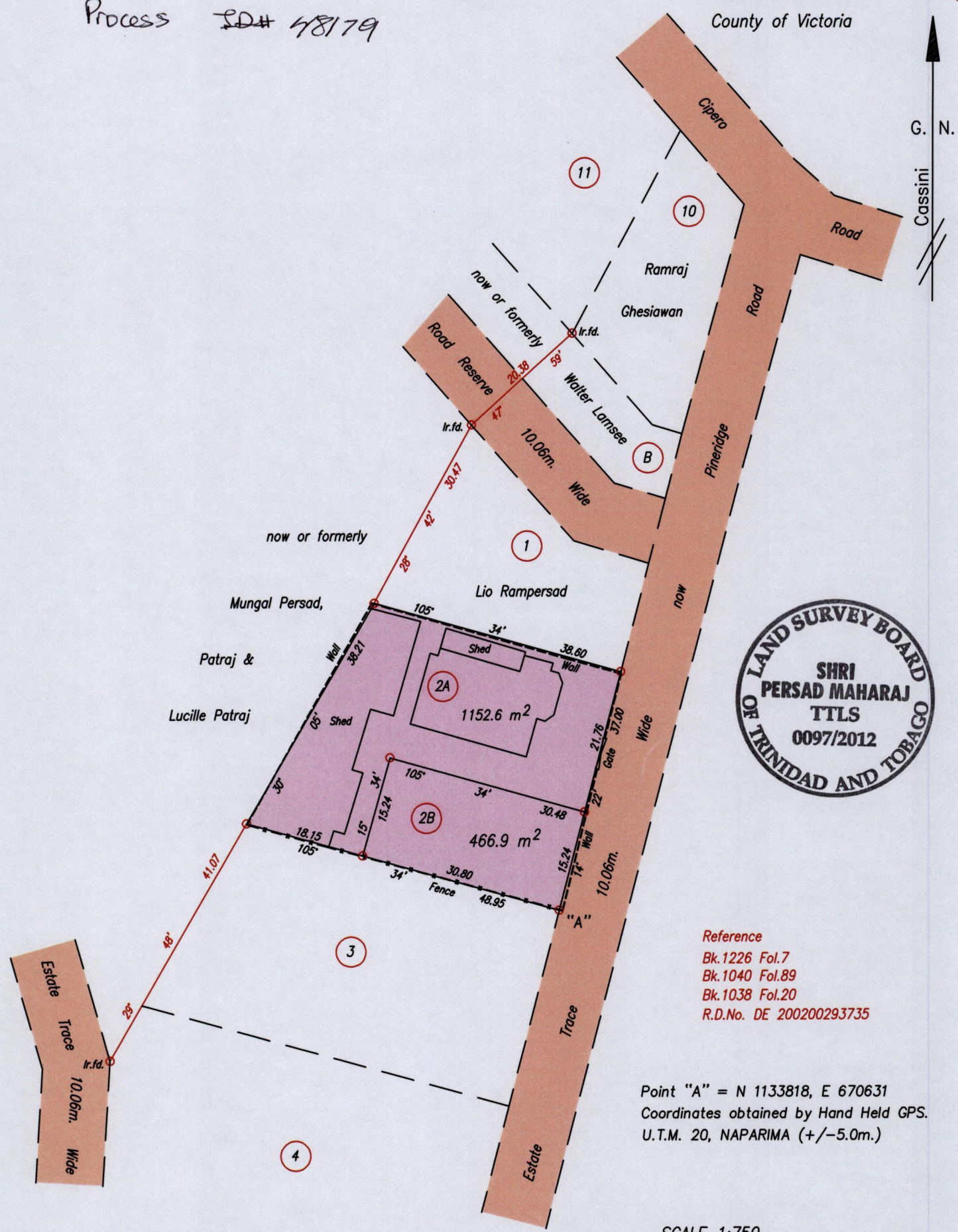
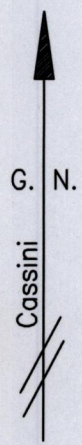


Process ID# 48179



Reference
Bk.1226 Fol.7
Bk.1040 Fol.89
Bk.1038 Fol.20
R.D.No. DE 200200293735

Point "A" = N 1133818, E 670631
Coordinates obtained by Hand Held GPS.
U.T.M. 20, NAPARIMA (+/-5.0m.)


SCALE 1:750

Distances are in metres

○ Denotes Iron put except where otherwise stated
Bearings are based on Solar Observations

PLAN of 2 Parcels of land coloured pink in the Ward of Naparima
Containing together one thousand six hundred and nineteen point five square metres
Surveyed by me, with due authority, in February & March 2010 for Nizam Shah
In accordance with Regulation 25 (1) of the Land Surveyors' Regulations 1998,
I certify that this plan is correct.

Shri Persad Maharaj



Entered on Trinidad & Tobago Land Surveyor. 23rd January 2012.