

Process ~~LD~~ 48056

R.D.# DE200703039832D001

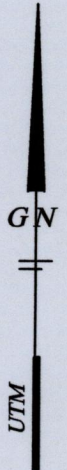
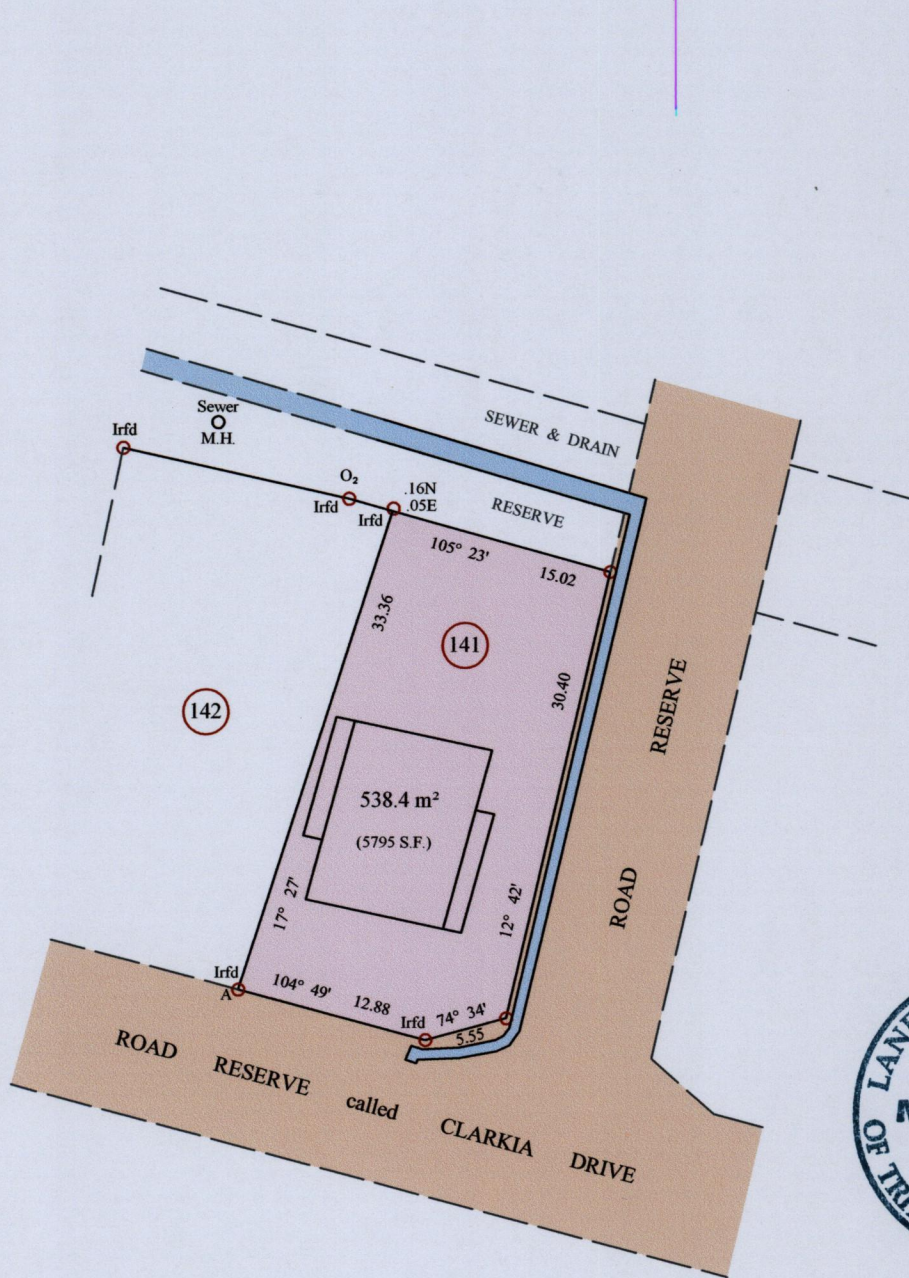
Ref. Plan JB 109

15483

171


Cadastral Sheet G.8.N, 63C
County of Victoria 3/a
Ward of Naparima

SERENITY HEIGHTS,
Wellington, DEBE.



Irfd A
Hand-held GPS Direct Obs.
UTM Zone 20, Naparima
E 0669765 ± 6m
N 1129332

o denotes Iron put except otherwise stated
Bearings are UTM Grid based on Solar Obs.
Distances are in Metres
SCALE 1/500



PLAN of a parcel of land coloured pink in the Ward of Naparima
Comprising five hundred and thirty-eight point four square metres
Redefined by me, with due authority, in January 2012 for Kimraj Singh & Khushmatee Devi Sahadeo Singh.
In accordance with Regulation 25 (1) of the Land Surveyors' Regulations 1998,
I certify that this plan is correct.

Entered on.....

Meela Mohammed
Trinidad and Tobago Land Surveyor

17th. Jan. 2012

46P