

1548



164


Process ~~SD~~ 44951

Cadastral Sheet G.3.K.  $\frac{53F}{4/a}$

Ward of Naparima

County of Victoria



 Hatch area 52.30 m<sup>2</sup> denotes lands claimed by Marcus Nelson

Line a - b : Represents a boundary line along a line of fence post pointed out to me by Grace Austin

—○— fence post

**Legend**

b - e 96' 46' 23.80

Ref: RD 200700852206

A - N 1135889  
E 671834

Derived from Hand Held GPS (+/-5m)  
UTM Zone 20 Naparima Co-ordinates

SCALE 1:500  
Distances are in METRES

- Denotes Iron put unless otherwise stated
- Bearings are Cassini Grid based on Solar observations

PLAN of a Parcel of land coloured pink in the Ward of Naparima  
Containing one nine seven point eight square meters  
Surveyed by me, with due authority, on 17th July, 2011 for Grace Austin  
In accordance with Regulation 25 (1) of the Land Surveyors' Regulations 1998,  
I certify that this Plan is correct.

*Brian Moses*

Trinidad & Tobago Land Surveyor (T.T.L.S.)

Entered.

29<sup>th</sup> Dec. 2011

