

Process ID# 47253

U.P.R.N.....

Address: #10 San Fernando St.
San Fernando

1548

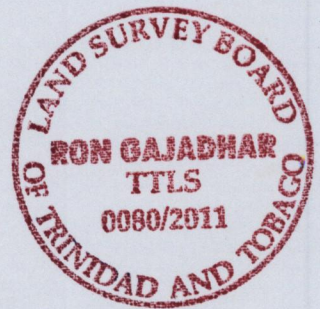
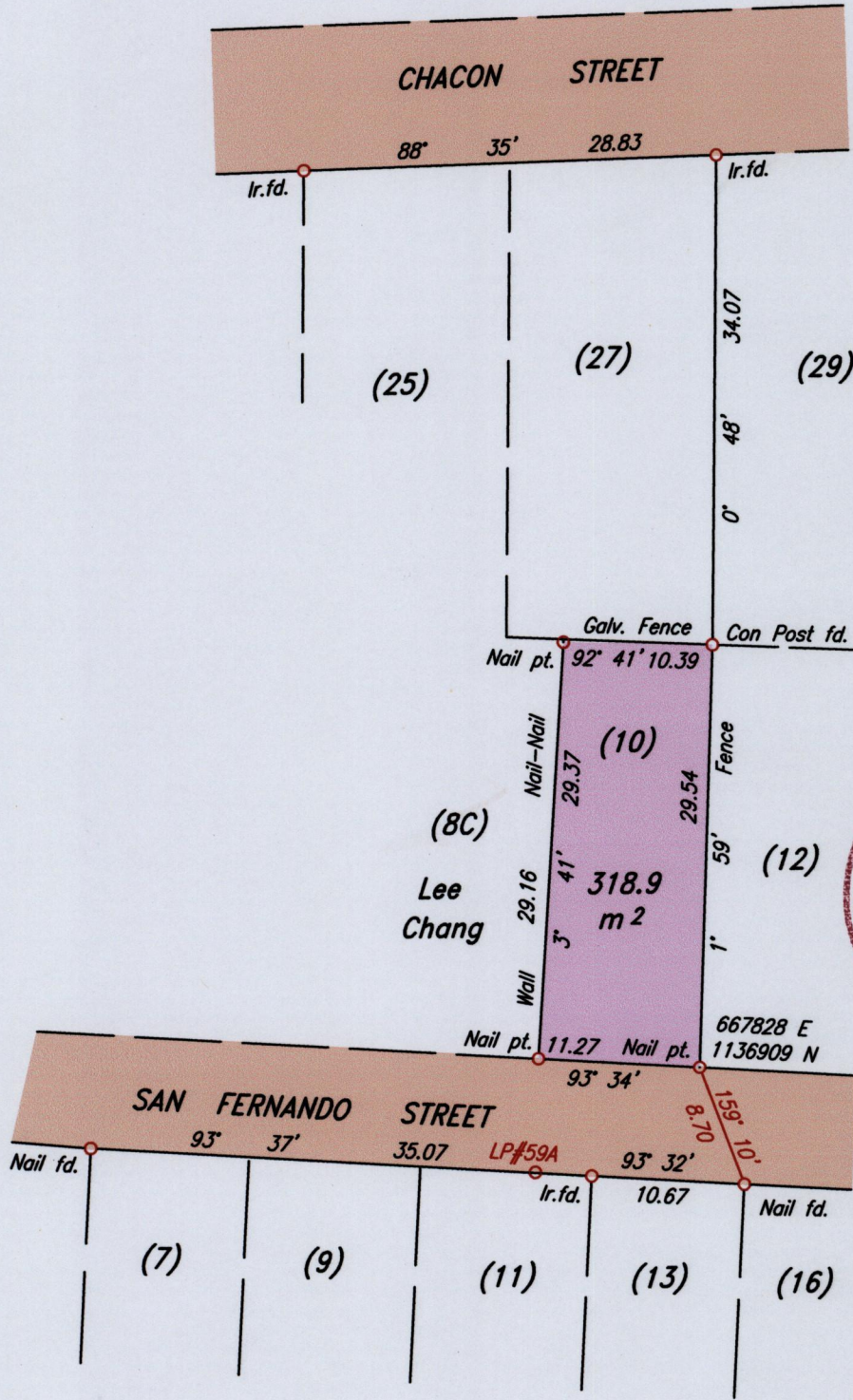
City of San Fernando

Ward of Naparima

County of Victoria

Cadastral Sheet G.3.E. 53E

129
2/d



Plan EE60

Note- UTM (Nap) Coordinates obtained from hand held GPS receiver $\pm 5.00\text{m}$

Scale 1 : 500

Distances are in metres

Bearings are Cassini grid based on solar observations


Plan of a parcel of land coloured pink in the Ward of Naparima

Containing three hundred and eighteen point nine sq. metres

Surveyed by me, with due authority in November 2011 for Kiran Singh

In accordance with Regulation 25 (1) of the Land Surveyors' Regulations 1998,

I certify that this plan is correct.



Checked by.....

T.T.L.S.

Entered.....

Trinidad and Tobago Land Surveyor,

28/11/2011