

1548

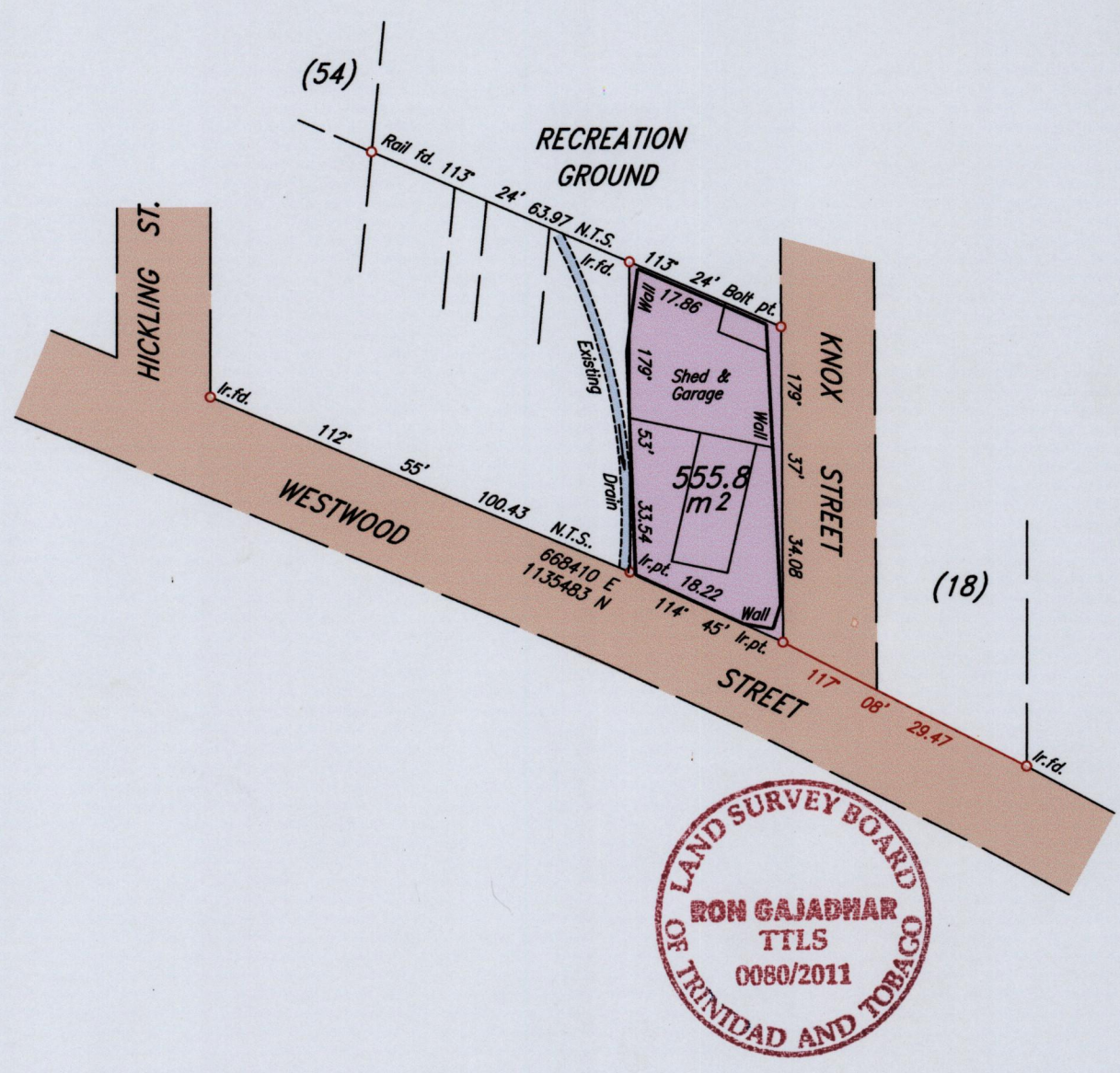

117

U.P.R.N.....

Address - #16 Westwood St.  
Gooding Village  
San Fernando

Ward of Naparima  
County of Victoria  
Cadastral Sheet G.3.I.  $\frac{53E}{4/b}$

PROCESS ID # 46917




Ref. Plan L.A.6

Note - UTM (NAP) Coordinates obtained  
from hand held GPS receiver  $\pm$  5.00m

SCALE:- 1:750  
Distances are in metres

Note: Bearings are Cassin Grid based on Solar Obs.

PLAN of a Parcel of land coloured pink in the Ward of Naparima  
Containing five hundred and fifty five point eight sq. metres  
Surveyed by me, with due authority, in Nov. 2011 for Fariez & Zahida Rahaman  
In accordance with Regulation 25 (1) of the Land Surveyors' Regulations 1998,  
I certify that this plan is correct.

Checked by..... .....T.T.L.S.

Entered..... Trinidad and Tobago Land Surveyor.....15.11.2011

