

1546

95


Cadastral Sheet D 3 M 34A

County of Caroni 1/a

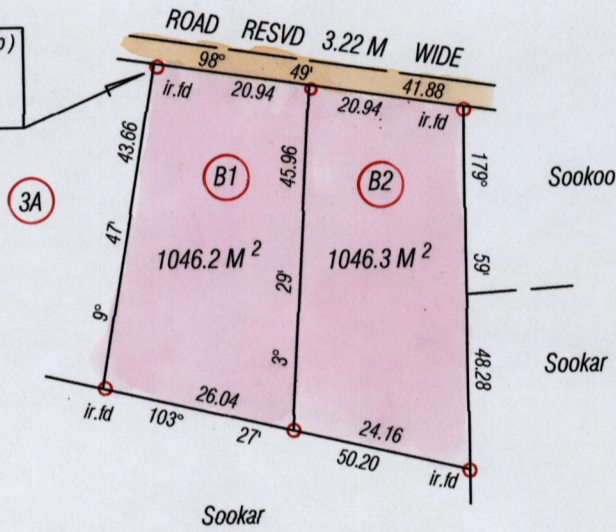
Ward of Chaguanas

Process ID# 42525

R.D # 17882/92



UTM ZONE 20 (Nap)  
Hand held GPS  
0675709 E  
1165476 N



See Bk 1007.48  
1115:11

- Bearings are CASSINI GRID based on Solar Obs.
- Denotes Iron Put except otherwise stated


SCALE 1 / 1000

Distances are in metres

Note: To obtain compass bearing subtract *add* minutes  
 PLAN of 2 Parcels of land coloured pink in the Ward of Chaguanas  
 Containing two thousand and ninety two point five square metres  
 Surveyed by me, with due authority, 1n August 2011 For P. Siewsanhar  
 In accordance with Regulations 25 (1) of the Land surveyors Regulations 1998  
 I certify that this plan is correct.

Checked by.....

Entered.....



LANDS & MARINE RESOURCES

*Winston Ramcharan*  
Trinidad and Tobago Land Surveyor... 10<sup>th</sup> August 2011