

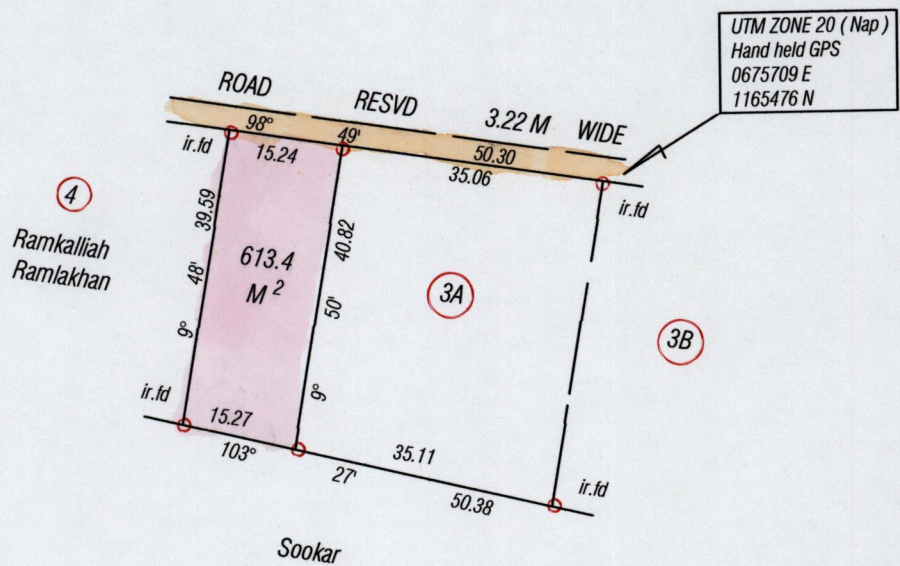

1546

34

Process ID# 42526

Cadastral Sheet D 3 M 34A
County of Caroni 1/a
Ward of Chaguanas

R.D # 19715/92



Bearings are CASSINI GRID based on Solar Obs.
○ Denotes Iron Put except otherwise stated

Bk 1115 : 164
Bk 1115 : 165


SCALE 1 / 1000
Distances are in metres

Note: To obtain compass bearing subtract minutes
PLAN of a Parcel of land coloured pink in the Ward of Chaguanas
Containing six hundred and thirteen point four square metres
Surveyed by me, with due authority, In August 2011 For P. Siewsanakar
In accordance with Regulations 25 (1) of the Land surveyors Regulations 1998,
I certify that this plan is correct.

Checked by.....

Entered.....

Winston Ramcharan
Trinidad and Tobago Land Surveyor 9th August 2011



LANDS & MARINE RESOURCES