

1546

93

Process ID # 42529

R.D. No. 200701188390


34A

Cadastral Sheet 3/d (D.8.F.)

Ward of Chaguanas

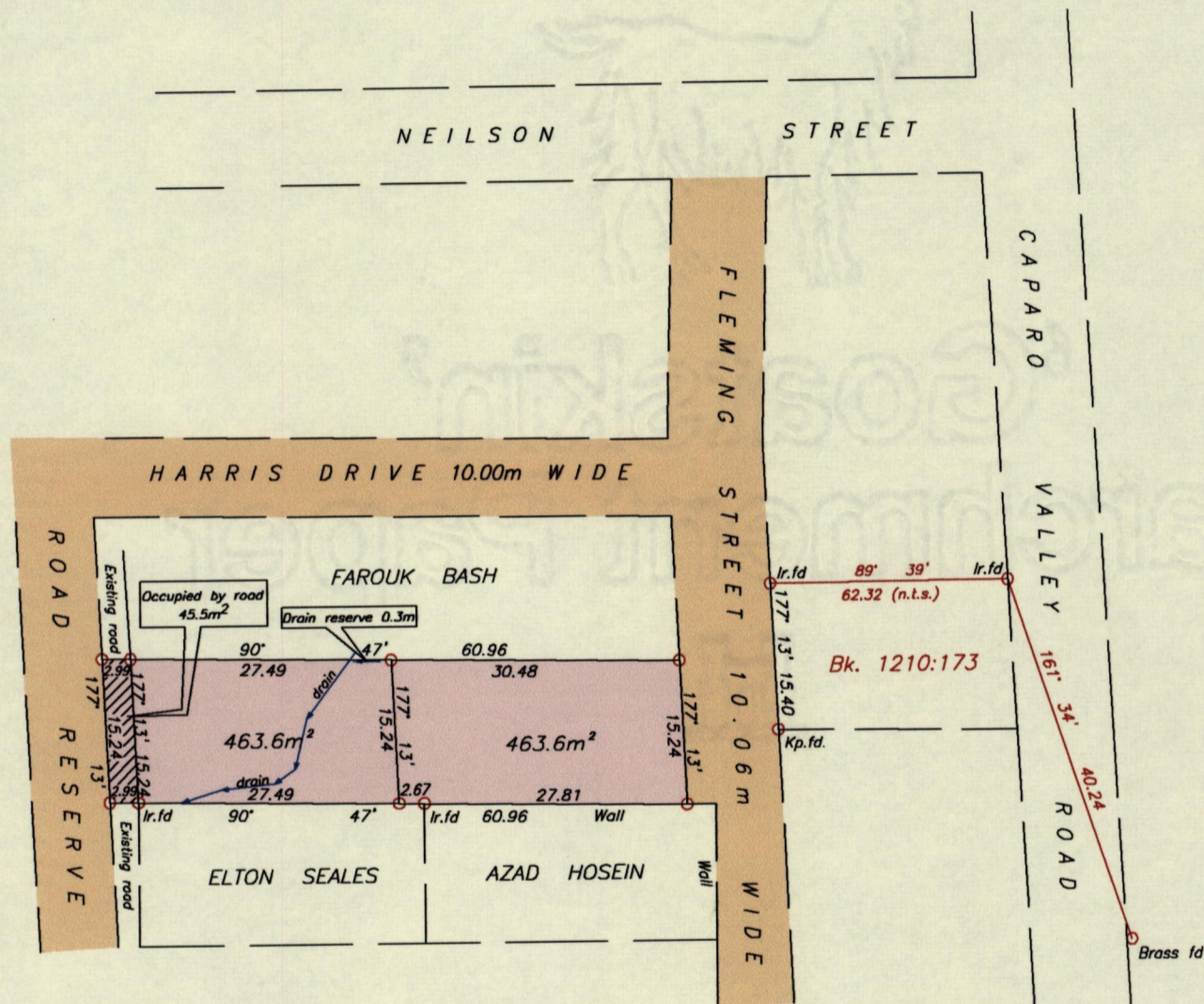
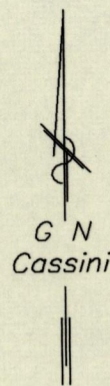
County of Caroni

Londonville



AMENDED PLAN

VIDE: Bk.1012:132
Bk.1156:137




SCALE 1:750

Distances are in METRES

- Denotes Iron put unless otherwise stated
- Bearings are Cassini Grid based on solar observations.

PLAN of two Parcels of land coloured pink in the Ward of Chaguanas
 Containing together nine hundred and twenty seven point two square metres
 Surveyed by me, with due authority, in August 2007, for Marilyn Gangar
 In accordance with Regulation 25 (1) of the Land Surveyors' Regulations
 I certify that this Plan is correct.



Checked by

Charles H. Second

T. F. L. S.

Entered on

Trinidad & Tobago
Land Surveyor

8th August

2011