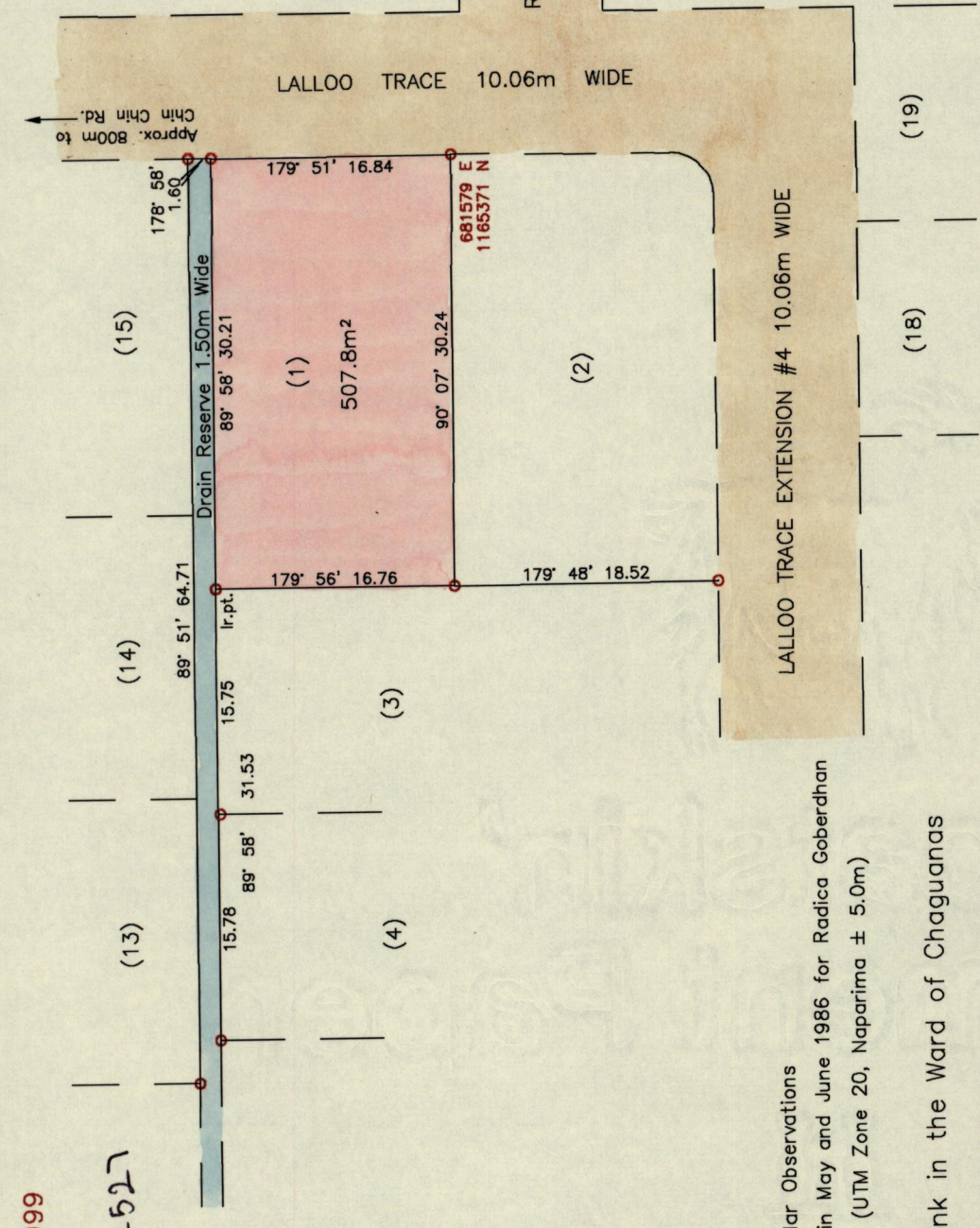



34B  
Cadastral Sheet 1/d (D.4.I.)  
Ward of Chaguanas  
County of Caroni  
Lalloo Trace, Chin Chin Road  
Cunupia



SCALE 1:500  
Distances are in metres



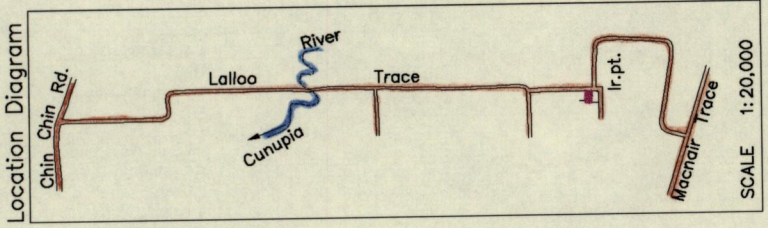
MINISTRY OF AGRICULTURE  
Survey & Mapping Division  
#107  
AUG 11 2011

LANDS & MARINE RESOURCES

10<sup>th</sup> August 2011

Checked by .....  
Entered on .....

G532011.DWG



R.D. # 10536/1999

Process ID # 42527

Notes: ○ Denotes Ir.f.d. unless otherwise stated  
Bearings are Cassini Grid based on Solar Observations  
Previous surveys by Winston Sylvester in May and June 1986 for Radica Goberdhan  
Coordinates obtained by handheld GPS (UTM Zone 20, Naparima ± 5.0m)

PLAN of a parcel of land coloured pink in the Ward of Chaguanas  
Containing five hundred and seven point eight square metres.

Surveyed by me, with due authority, in August 2011 for Gita Mungal

In accordance with regulation 25(1) of the Land Surveyors Regulations 1998, I certify that this plan is correct

.....  
Trinidad and Tobago Land Surveyor, .....