

U.R.P.N. . . . .

Process SD# 42406

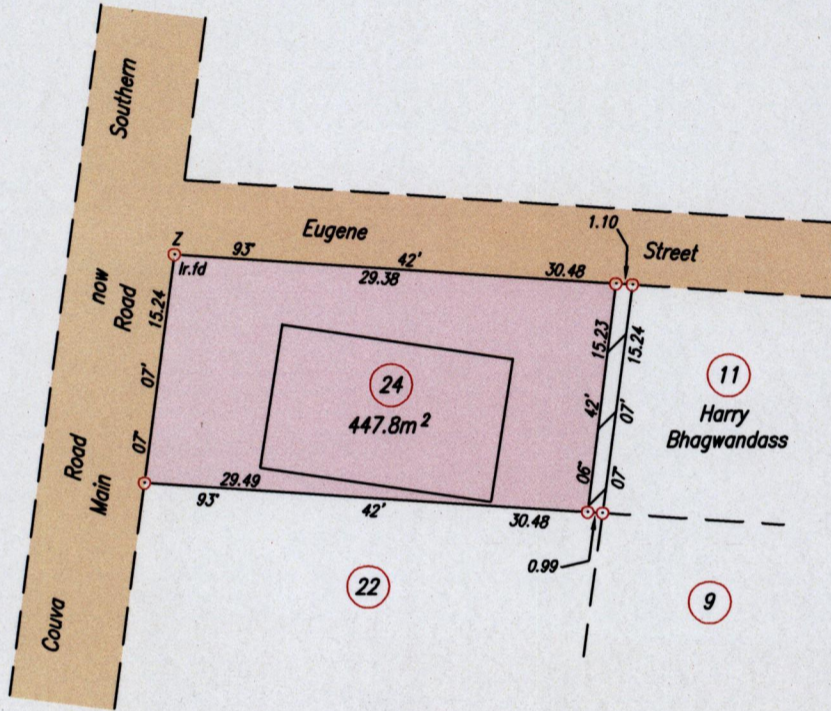

1546

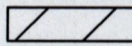
33C

90

Cadastral Sheet D.8.E. 4/d  
Borough of Chaguanas  
County of Caroni

Vide : Plan XA 55  
Bk. 1239 Fol. 47  
DE 200402760657  
DE 201001465322



 Hatched portion denotes area (15.9m<sup>2</sup>) occupied by Harry Bhagwandass

Point Z

Co-ordinates obtained by Hand Held G.P.S. (Nap. Datum)

Accuracy ± 6m

E 6744156m

N 1162222m

Note: To obtain Cassini bearing + 18 minutes

○ Denotes Iron put except otherwise stated

Bearings are U.T.M. Grid based on Solar Observations

Plan of a Parcel of land coloured pink in the Borough of Chaguanas

Containing four hundred and forty seven point eight square metres

Surveyed by me, with due authority, on 26th July 2011 for Kashvi Aneil


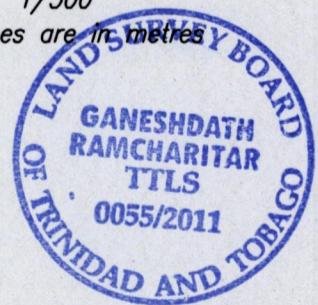
Chandrakate & Carina Rishika Chandrakate

In accordance with Regulation 25 (1) of the Land Surveyors' Regulations 1998,

I certify that this plan is correct.

SCALE 1/500

Distances are in metres



*Ganeshdath Ramcharitar*

Entered on . . . . . Trinidad & Tobago Land Surveyor

. . . . . 4/8 . . . . . 2011