

U.P.R.N.


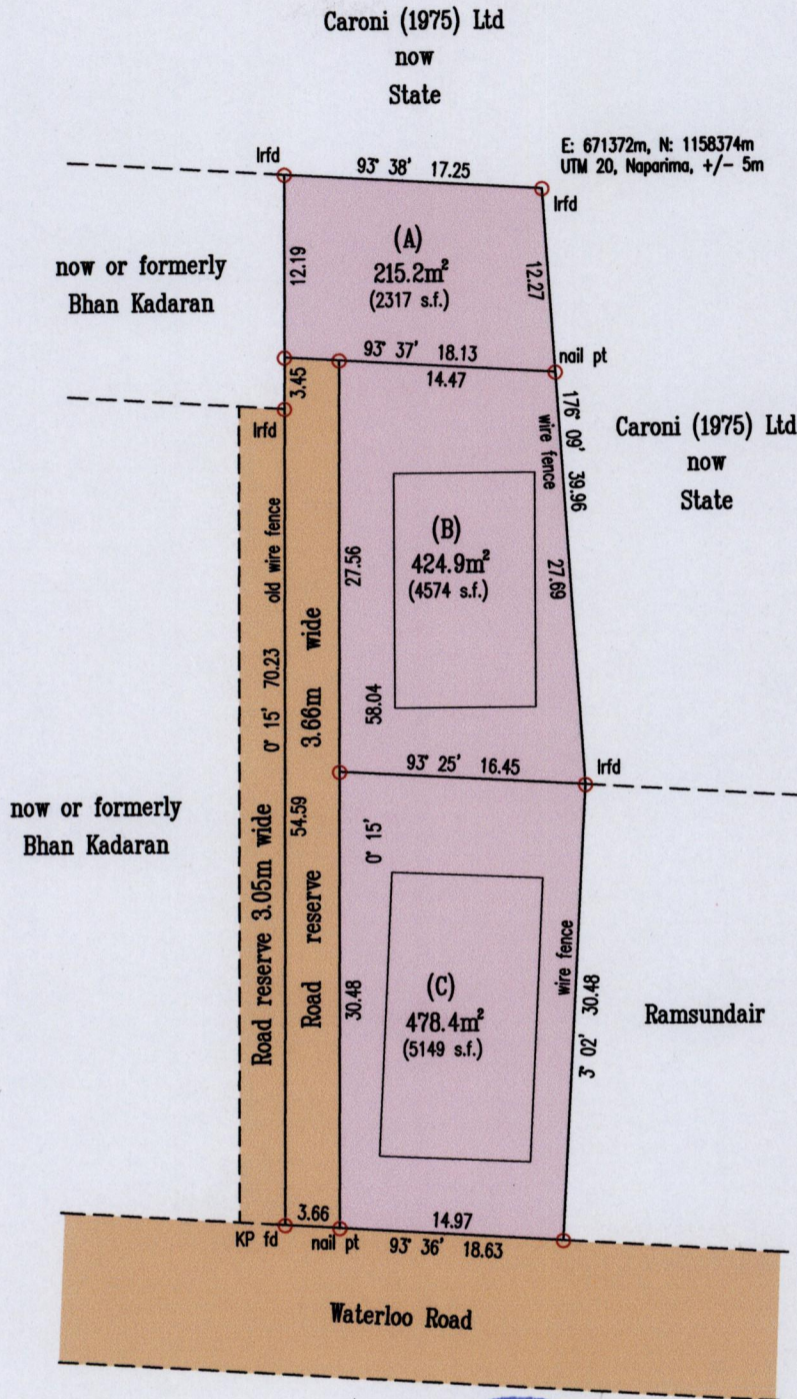
Process ID #42399

1546

Cadastral Sheet $\frac{33F}{1/d}$, D.7.0 (36)

Ward of Chaguanas

County of Caroni




○ Denotes Iron Put unless otherwise stated
 Bearings are Cassini Grid based on Solar Obs.

Scale 1 : 500
 Distances are in metres

PLAN of three (3) Parcels of land coloured pink in the Ward of Chaguanas
 Containing together one thousand one hundred & eighteen point five square metres
 Surveyed by me, with due authority, in July 2011 at the request of Sumintra Aknath
 In accordance with Regulation 25(1) of the Land Surveyors' Regulations of 1998, I certify that
 this plan is correct

Entered on

Trinidad & Tobago Land Surveyor 6th August 2011



LANDS & MARINE RESOURCES