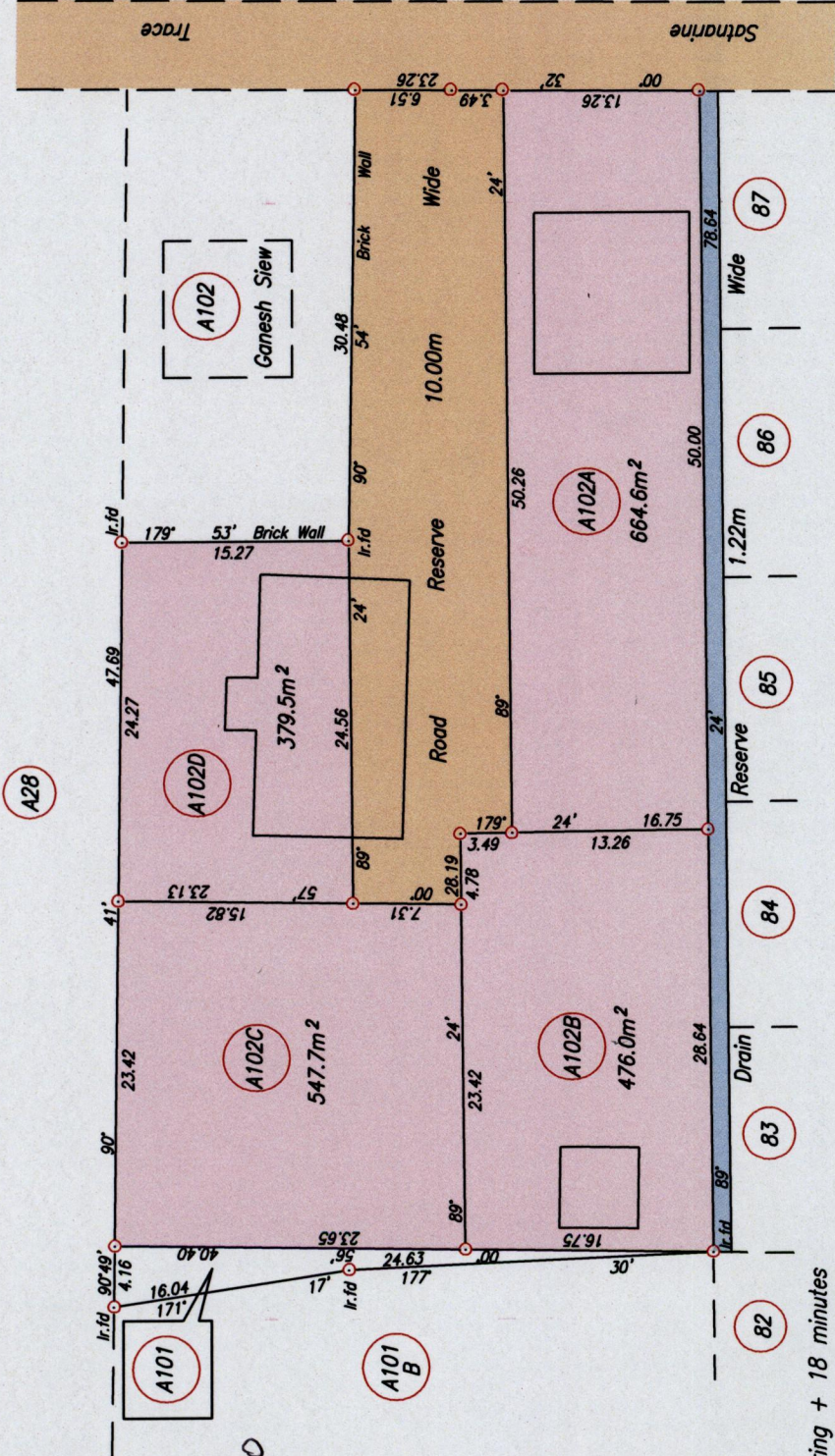

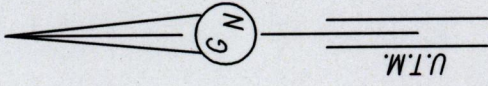


24D
Cadastral Sheet 4/c
Ward of Cunupia
County of Caroni
Vide Plan DL 52

1546

82



U.R.P.N.

Process ~~DL~~ 42390

Note: To obtain Cassini bearing + 18 minutes

○ Denotes iron put except otherwise stated

Bearings are U.T.M. Grid based on Solar Observations

Plan of 4 Parcels of land coloured pink in the Ward of Cunupia

Containing together two thousand and sixty seven point eight square metres

Surveyed by me, with due authority, on March 17th 2011 for Ramesh Siew & Pooran Badal

In accordance with Regulation 25 (1) of the Land Surveyors' Regulations 1998,

I certify that this plan is correct.

Ganeshdath Ramcharitar 5/8
Trinidad & Tobago Land Surveyor

Entered on 2011

.....

.....

.....

Point C

Co-ordinates obtained by Hand Held G.P.S. (Nap. Datum)


Accuracy ± 6m

E 678029m

N 1166945m

SCALE 1/500

Distances are in metres



LANDS & MARINE RESOURCES