

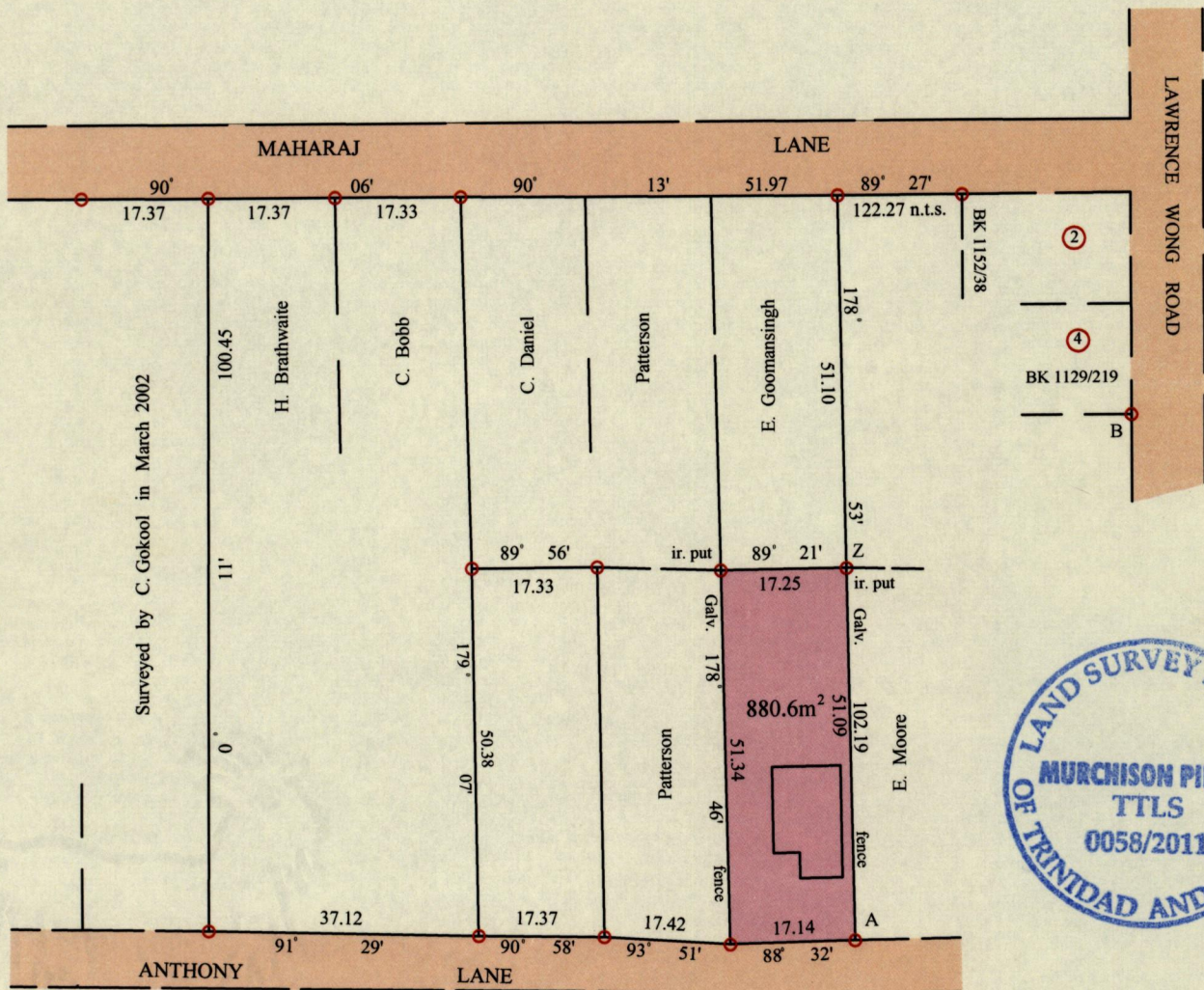

Process ID# 42173

1546 Cadastral Sheet D. 8. C. 34A 75
4/a

Ward of Chaguanas

County of Caroni

R.D. 7948 / 1958



A - B 73° 20' 252.26
Z - N1163858, E678095


SCALE 1 : 1000

Distances are in metres

Coordinates taken on hand held Magellan GPS Receiver WGS84 +/- 5 m point Z

- Denotes iron found except otherwise stated
- Bearings are Cassini Grid based on Solar Observations

PLAN of a parcel of land coloured pink in the Ward of Chaguanas
Containing eight hundred and eighty point six square metres
Surveyed by me, with due authority, in February 2011 for Bernadette Constantine
In accordance with Regulation 25 (1) of the Land Surveyors Regulations 1998,
I certify that this plan is correct.



Checked by

Murchison Pierre

Entered on Trinidad & Tobago Land Surveyor 28th July, 2011