


Cadastral Sheet 24D, D.3.G  
4/c

Ward of Cunupia  
County of Caroni

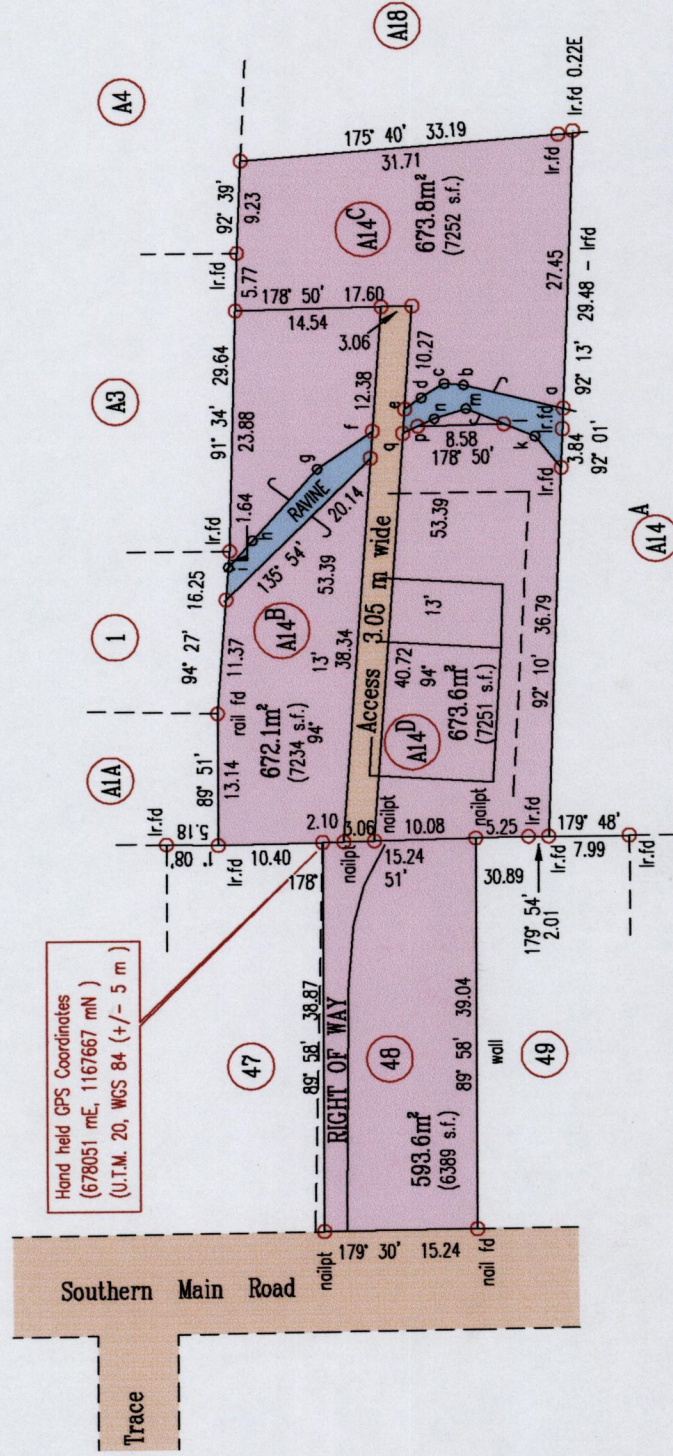
R.D. No. 651/1954

Process SB # 42014

U.P.R.N. No.




Vide
Plan. D.L.52



Hand held GPS Coordinates  
(678051 mE, 1167667 mN )  
(U.T.M. 20, WGS 84 (+/- 5 m )

SCALE 1:750

Distances are in Metres



MINISTRY OF AGRICULTURE  
Survey & Mapping Division

#273  
JUL 27 2011  
LANDS & MARINE RESOURCES

Bearings are Cassini based on Solar Obs.

○ Denotes Iron Put unless otherwise stated

Plan of 4 Parcels of land coloured pink in the Ward of Cunupia

Containing together twenty six hundred and thirteen point one square metres

Surveyed by me, with due authority, in July 2011 for Rosey Basmatiya Persad, Hardeo Maharaj, Deoraj Maharaj and Latchmin Katwaroo

In accordance with Regulation 25(1) of the Land Surveyors' Regulations 1998, I certify that this plan is correct.

Checked by .....

Entered on .....

Trinidad & Tobago Land Surveyor 27/07/2011

1546

72