

Process ID# 41957

U.P.R.N. No.

Reg. Deed No.200200053234

Amended

1546

Cadastral Sheet (D.4.N) 34B  
2/c


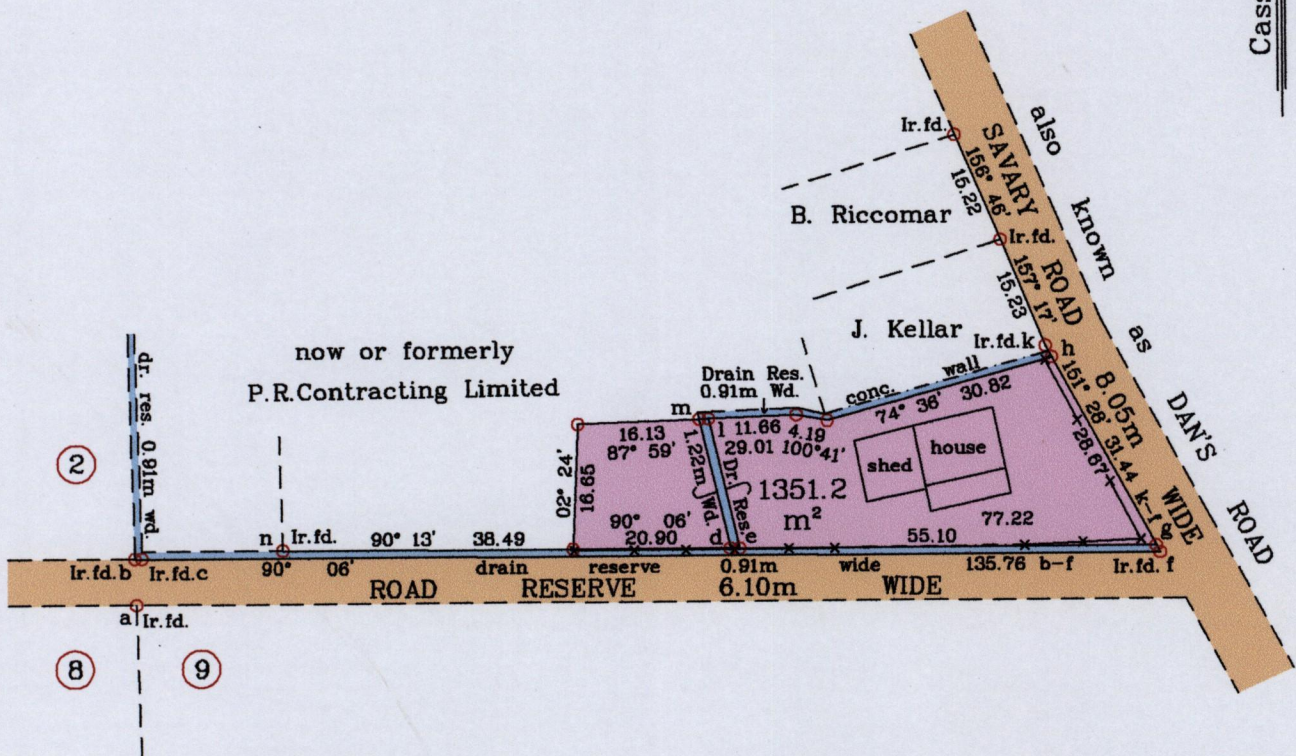
64

Ward of Cunupia

County of Caroni

Las Lomas No.1

G. N.  
Cassini



b-a	178° 16'	6.10
b-c	90° 06'	0.91
d-e	90° 06'	1.22
d-m	346° 43'	17.71
e-l	346° 43'	17.76
f-g	331° 28'	1.04
h-k	331° 28'	1.73
l-m	267° 59'	1.22

Ir.pt.(h)- 683971mE  
1164671mN  
UTM.zone20,WGS84(+/-5.0m)  
(Hand held G.P.S. Coordinates)

Vide: A.K.35  
Plan att. to Reg. Deed 14926/1983

SCALE 1/1000

Distances are in metres

○ Denotes Iron put except where otherwise stated.

Bearings are Cassini Grid based on Solar Observations

Plan of a parcel of land coloured pink in the Ward of Cunupia

Containing one thousand three hundred and fifty one point two square metres

Surveyed by me, with due authority in June 2011 at the request of Deonath Teelucksingh


In accordance with regulation 25 (1) of the Land Surveyors' Regulations 1998,

I certify that this plan is correct.

Entered on.....

..... Gerard Buchun .....

Trinidad and Tobago Land Surveyor..... 25/07/ 2011



LANDS & MARINE RESOURCES