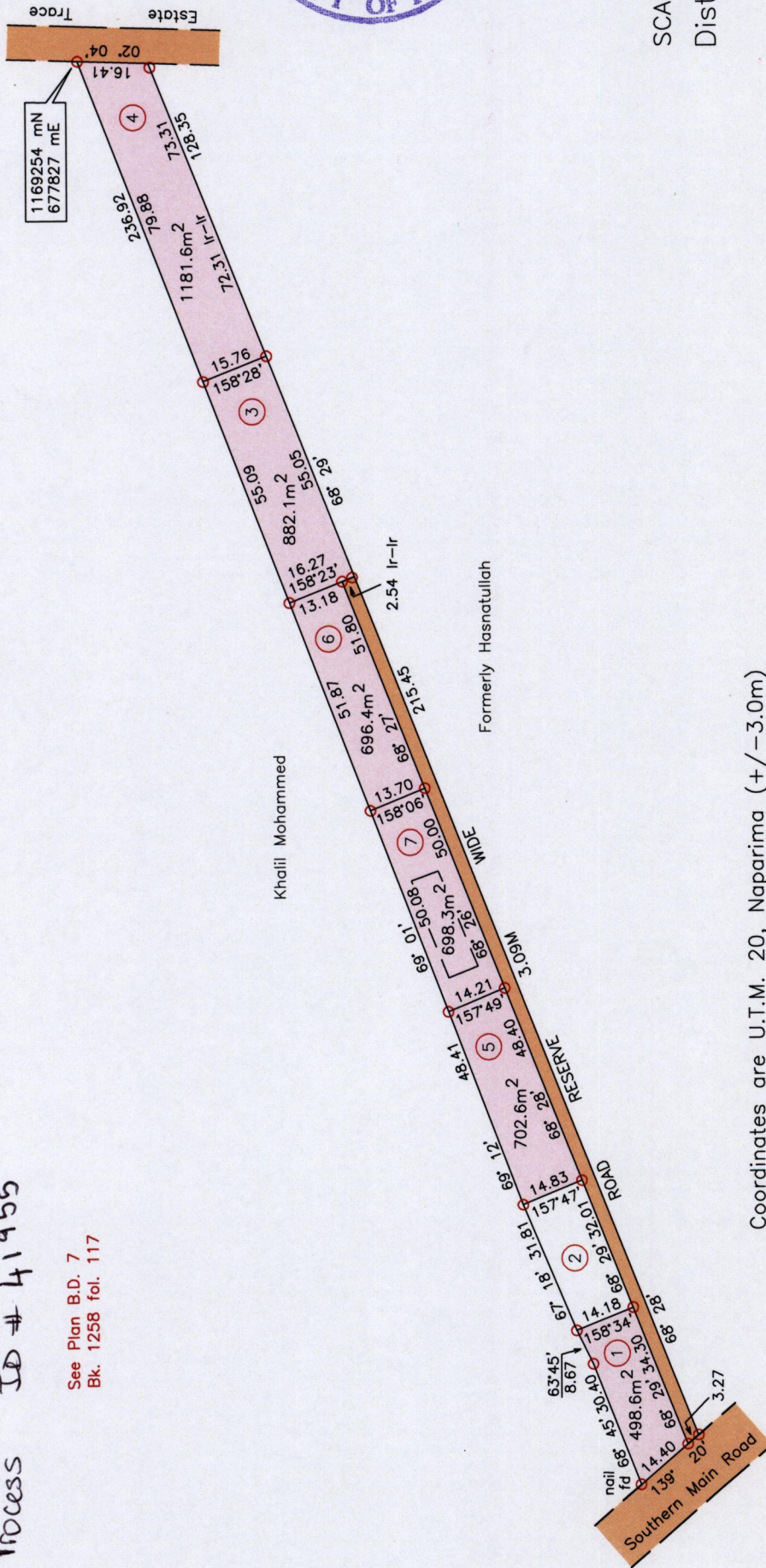




Process ID # 41955

See Plan B.D. 7
Bk. 1258 fol. 117

Cadastral Sheet D.3.C. 24D
4/a

Ward of Cunupia
County of Caroni
Warrenville



SCALE 1/1500
Distances are in metres

Coordinates are U.T.M. 20, Naparima (+/-3.0m)

○ Denotes Iron found except otherwise stated

Bearings are Cassini Grid based on Solar Observations

PLAN of 6 parcels of land coloured pink in the Ward of Cunupia

Containing together four thousand six hundred and fifty seven point six square metres

Surveyed by me with due authority, in June, 2011 for Anthony Seepersad

In accordance with Regulation 25 (1) of The Land Surveyors' Regulations 1998,

I certify that this plan is correct.


Entered on.....

F. P. A. M. L.

Trinidad & Tobago Land Surveyor. 25/7/ 2011

1546

63



LANDS & MARINE RESOURCES