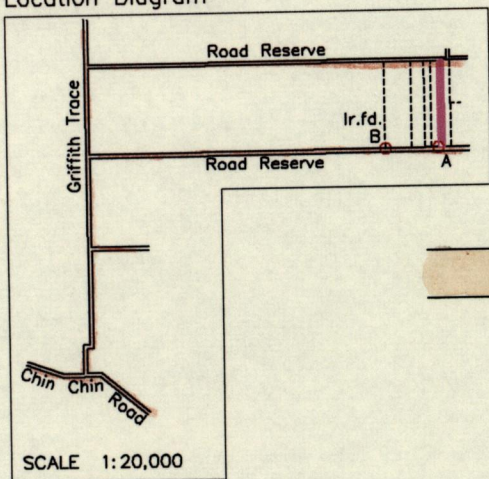


1546


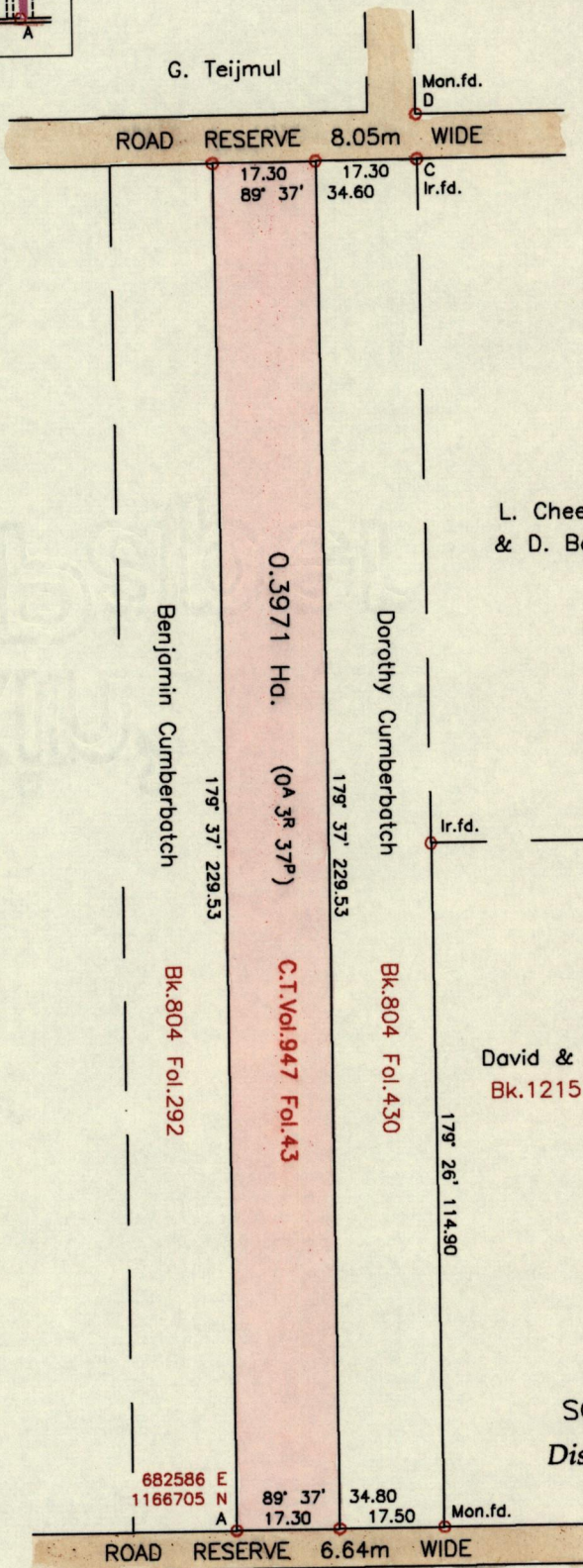
62

Location Diagram



From	To	Bearing	Distance
B	A	89° 42'	140.72
C	D	179° 18'	7.54

Madras Settlement, Cunupia



LAND SURVEY BOARD
JOHN DE SORMEAUX
TTLS
0127/2011
OF TRINIDAD & TOBAGO

References:
Bk.804 Fol.422
Bk.804 Fol.284

SCALE 1:1250
Distances are in METRES

- Notes:
- Denotes Ir.pt. unless otherwise stated
 - Bearings are U.T.M. Grid based on Solar Observations
 - To obtain Cassini Bearings add 18 minutes
 - Coordinates obtained using handheld GPS (UTM Zone 20, Naparima ± 5.0m)

PLAN of a parcel of land coloured pink in the Ward of Cunupia
Containing zero point three nine seven one hectares.

Surveyed by me, with due authority, in May 2011 at the request of Michael Cumberbatch
In accordance with Regulation 25(1) of the Land Surveyors Regulations 1998,
I certify that this plan is correct.

Checked by

Entered on

JD02/2011

John de Sormeaux
Trinidad and Tobago Land Surveyor, 21 July 2011

MINISTRY OF AGRICULTURE
Survey & Mapping Division
#200
JUL 21 2011
LANDS & MARINE RESOURCES