


Process ID# H1425


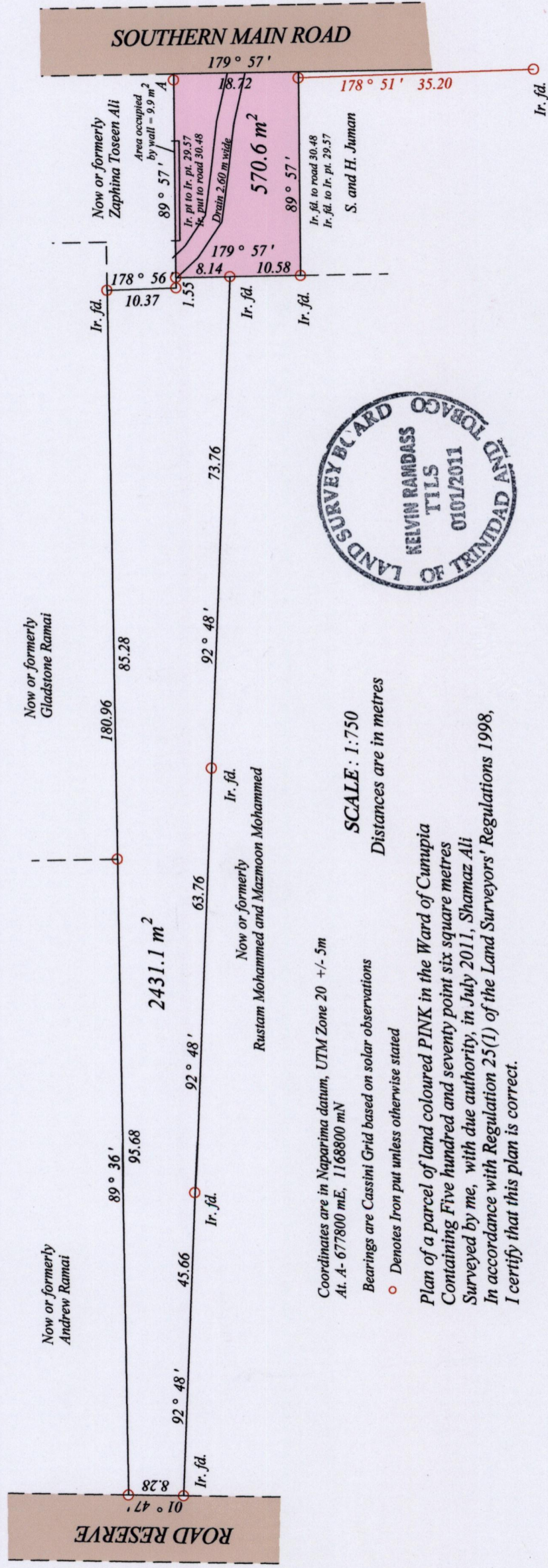
County of Caroni  
Ward of Cumupia  
Cadastral Sheet D.3.C., 24D  
4/a

Bk. 1077 Fol. 59  
Bk. 1210 Fol. 135



1546

46



SCALE: 1:750  
Distances are in metres


Coordinates are in Naparima datum, UTM Zone 20 +/- 5m  
At. A- 677800 mE, 1168800 mN

Bearings are Cassini Grid based on solar observations  
○ Denotes Iron put unless otherwise stated

Plan of a parcel of land coloured PINK in the Ward of Cumupia  
Containing Five hundred and seventy point six square metres  
Surveyed by me, with due authority, in July 2011, Shamaz Ali  
In accordance with Regulation 25(1) of the Land Surveyors' Regulations 1998,  
I certify that this plan is correct.

Checked by .....  
Entered on .....

*Kevin Ramdass* 12/01/2011  
Trinidad and Tobago Land Surveyor



LANDS & MARINE RESOURCES