

Process ID# 41357

1546

Cadastral Sheet D.3.A.

24D
3/a

38

Ward of Cunupia

County of Caroni

Amended Plan 2

R.P.O. Vol. 28 Fol. 307

CT. Vol. 2899 Fol. 51

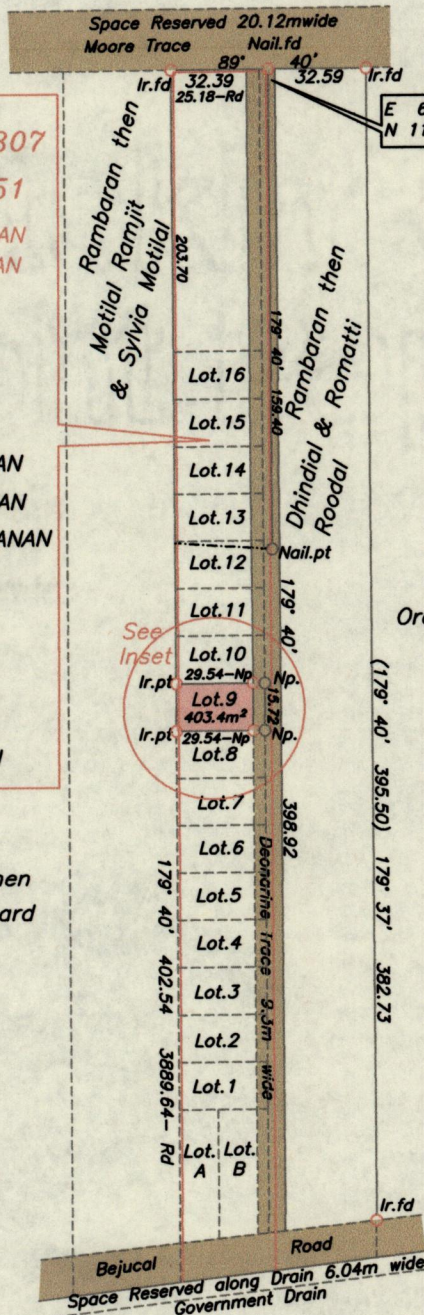
BOODHANIE RAGOONANAN
& RAMJIT RAGOONANAN

1.2950 HA

now

RAMKALLIA RAMJIT
MOHAN RAGHOONANAN
JAYRAM RAGHOONANAN
CHEETRAM RAGHOONANAN
PARSURAM RAGHOONANAN
DHARMADAVE RAGHOONANAN
BAKSH RAGHOONANAN
MONICA NADIRA BAKSH
RAMRAJEE RAMDEEN
BISUNDAY MANHORALAL
&
DURBASI RAGHOONANAN

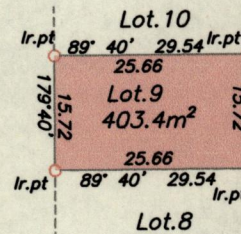
State then
Gyoparsard



E 674800
N 1169315

G N
U.T.M.

INSET




Scale: 1/1000

See Plan Bk. 76 Fol.189.
Bk. 721 Fol.58.
Bk. 721 Fol.69.

SCALE 1/2500

Distances are in metres

○ Denotes Iron put except otherwise stated
Co-ordinates are UTM zone 20N Naparima Datum +/-5m
scaled from L.&S. 1/10000 sheet.
Bearings are U.T.M. grid based on Magnetic Needle
Note: To obtain compass bearings add 20 minutes.



PLAN of a Parcel of land coloured Pink in the Ward of Cunupia
Containing four zero three point four square metres

Surveyed by me, with due authority, in June 2011 for Naila Koon Koon

In accordance with Regulation 25 (1) of the Land Surveyors' Regulations 1998,
I certify that this plan is correct.

Checked by.....

(Signature)

Entered..... Trinidad & Tobago Land Surveyor *4 H July 2011*

Plans\H-M\Maraj Dane Deonarine Tr Bejucal

MINISTRY OF AGRICULTURE
Survey & Mapping Division
#51 RR
JUL 06 2011
LANDS & MARINE RESOURCES