

U.P.R.N. No.

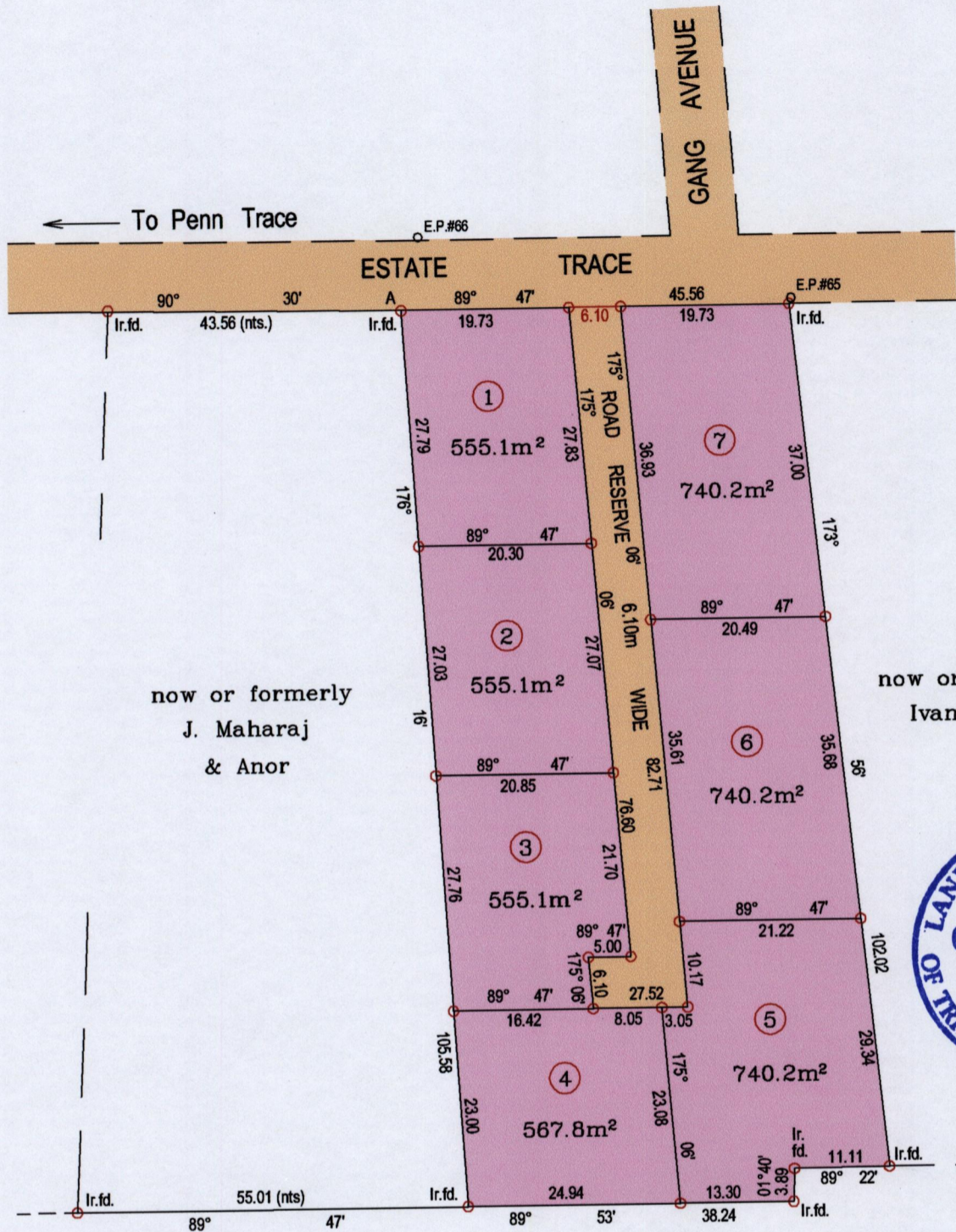
Reg. Deed No.13353/1971

Process *LD# 41420*

1546 Cadastral Sheet D.3.O. $\frac{34A}{2/c}$ 34

Ward of Chaguanas


County of Caroni



now or formerly
J. Maharaj
& Anor

now or formerly
Ivan Morris

now or formerly
J. Maharaj & Anor



Ir.f.d (A) - 677934m E
1165087m N
UTM. Zone20,WGS84(+/-5.0m)
Hand Held G.P.S. Coordinates.

A - E.P.#65 13° 28' 8.80

SCALE 1/750

Distances are in metres

○ Denotes Iron put unless otherwise stated

Bearings are U.T.M. Grid based on Solar Observations

Plan of 7 parcels of land coloured pink in the Ward of Chaguanas

Containing together four thousand four hundred and fifty three point seven square metres


Surveyed by me,with due authority in June 2011 at the request of Lawrence Marcelle

In accordance with regulation 25 (1) of the Land Surveyors' Regulations 1998,

I certify that this plan is correct.

Entered on.....

Gerard Buchun



Trinidad and Tobago Land Surveyor..... *04/07/* 2011

417