

U.P.R.N. No.

Reg. Deed No. 13596/1979

Process ID#41415

1546

Cadastral Sheet (D.4.J) 34B
2/b

32


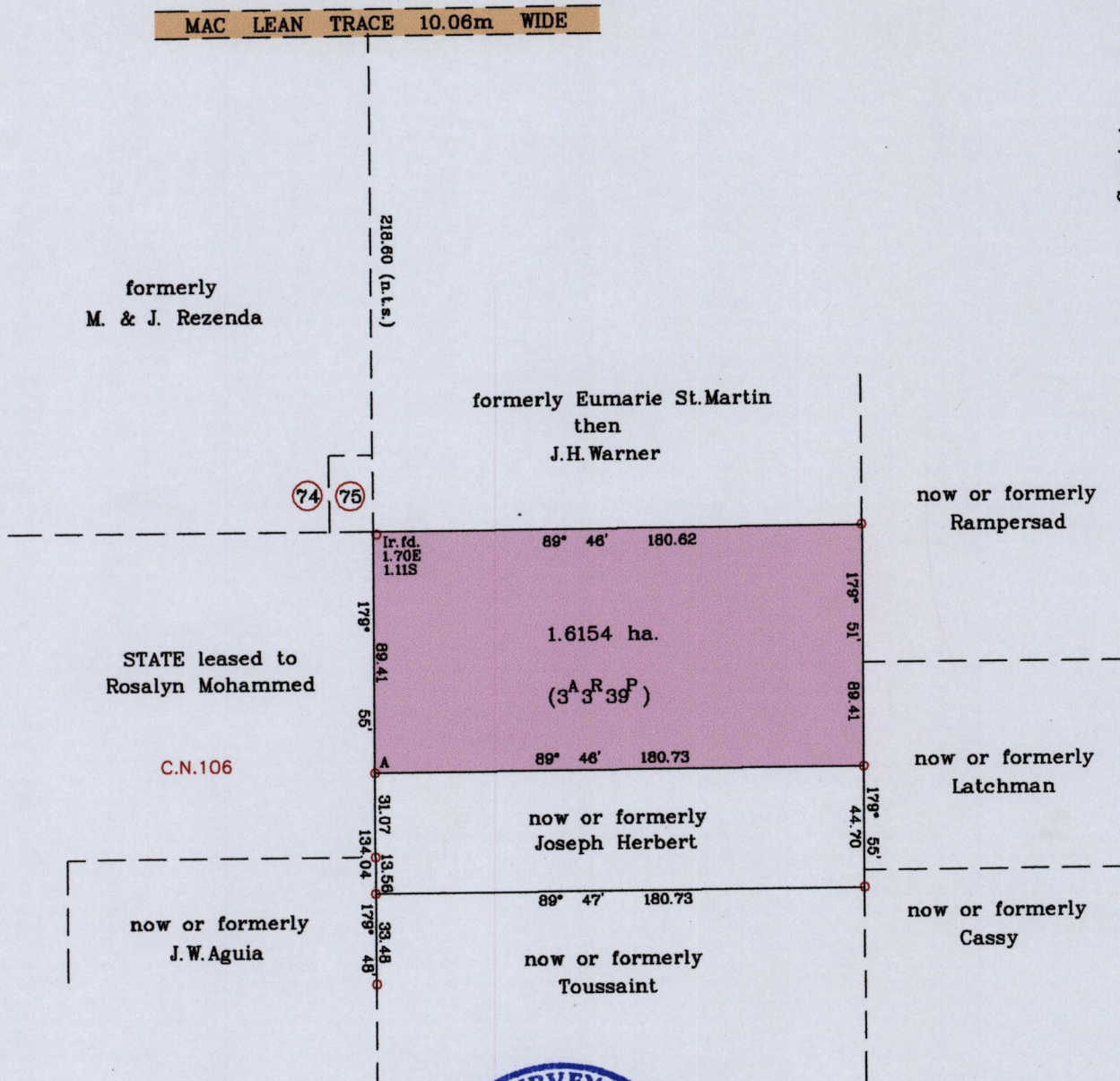
Ward of Cunupia

County of Caroni

Las Lomas No.1

G. N.

Cassini



Ir.fd.(A) - 684438m E
1166445m N
UTM.zone20,WGS84(+/-5.0m)
Hand Held G.P.S. Coordinates.

Vide Bk.1152 Fol.127
Bk.1161 Fol.19

SCALE 1/2500
Distances are in metres

○ Denotes Iron found unless otherwise stated

Bearings are Cassini Grid based on Solar Observations

Plan of a Parcel of land coloured pink in the Ward of Cunupia

Containing one point six one five four hectares


Redefined by me, with due authority in June 2011 at the request of Worrell Herbert

In accordance with regulation 25 (1) of the Land Surveyors' Regulations 1998,

I certify that this plan is correct.

Entered on.....

..... Gerard Buchun



Trinidad and Tobago Land Surveyor..... 04/07/2011