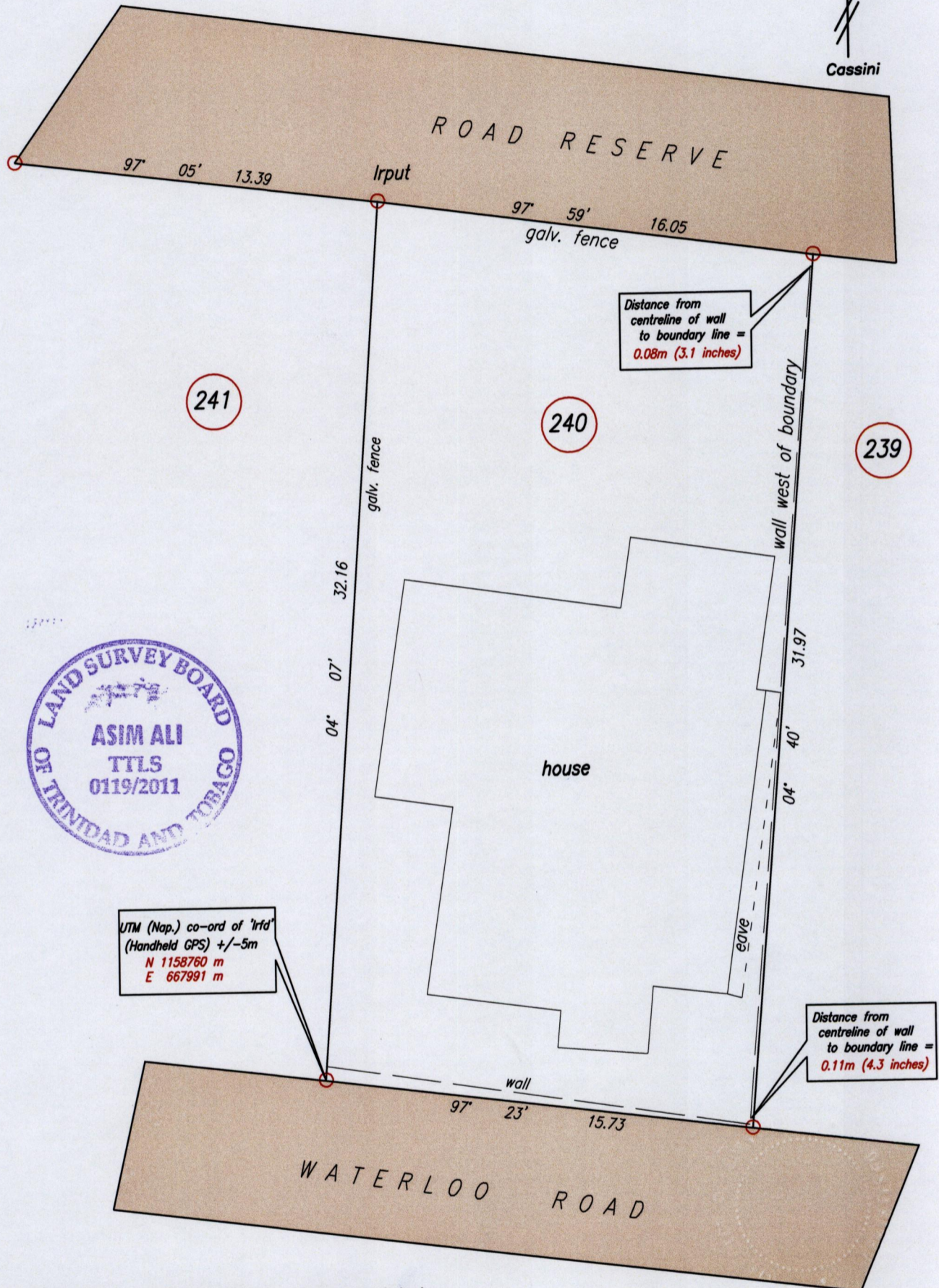



Process SD# 41131

Ward of Chaguanas
County of Caroni

Vide Plan RH136



UTM (Nap.) co-ord of 'Ird'
(Handheld GPS) +/-5m
N 1158760 m
E 667991 m


Distance from centreline of wall to boundary line = 0.11m (4.3 inches)

- Denotes iron found unless otherwise stated
- Bearings are Cassini and based on solar Observations

SCALE 1:200
Distances are in metres

PLAN of several boundary lines in the Ward of Chaguanas
Surveyed by me, with due authority, in June 2011 at the request of Assim Mohammed
In accordance with Regulation 25 (1) of The Land Surveyors' Regulations 1998,
I certify that this plan is correct.

Entered:



.....
Trinidad & Tobago Land Surveyor. 13 June 2011.

46P