

Process ID# 41380

1546

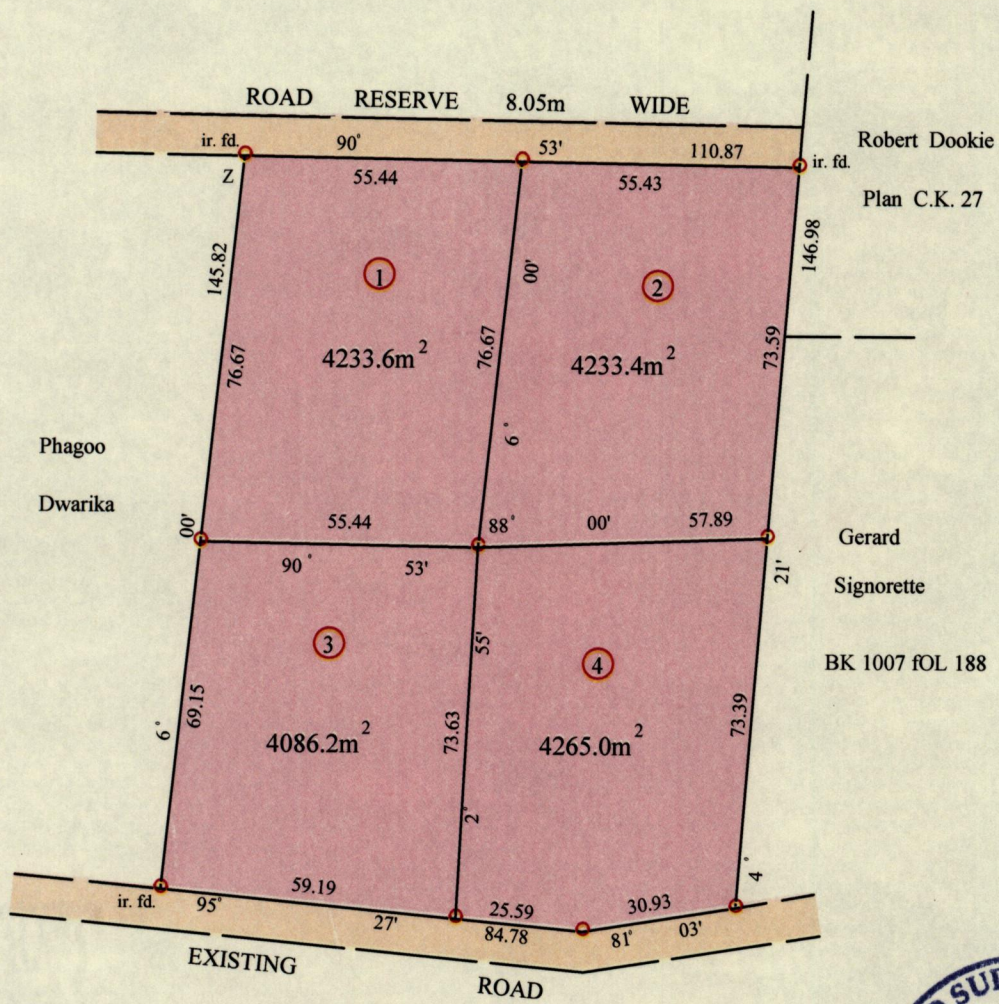

Cadastral Sheet D.4. A. $\frac{24E}{3/b}$

Ward of Cunupia

County of Caroni


Vide BK 1176 / 97

29



Robert Dookie
Plan C.K. 27

Gerard
Signorette
BK 1007 FOL 188



SCALE 1 : 1500
Distances are in metres

Z - N1169118, E682773


Coordinates taken on hand held Magellan GPS Receiver WGS 84 ± 5 metres point Z

○ Denotes iron put except otherwise stated

Bearings are Cassini Grid based on Solar Observations

PLAN of 4 parcels of land coloured pink in the Ward of Cunupia
Containing together one point six eight one eight hectares

Surveyed by me, with due authority, in May 2011 for Beegar Singh
In accordance with Regulation 25 (1) of the Land Surveyors Regulations 1998,
I certify that this plan is correct.



Checked by Murchison Pierre

Entered on Trinidad & Tobago Land Surveyor 28th June, 2011