

Process ID # 41355

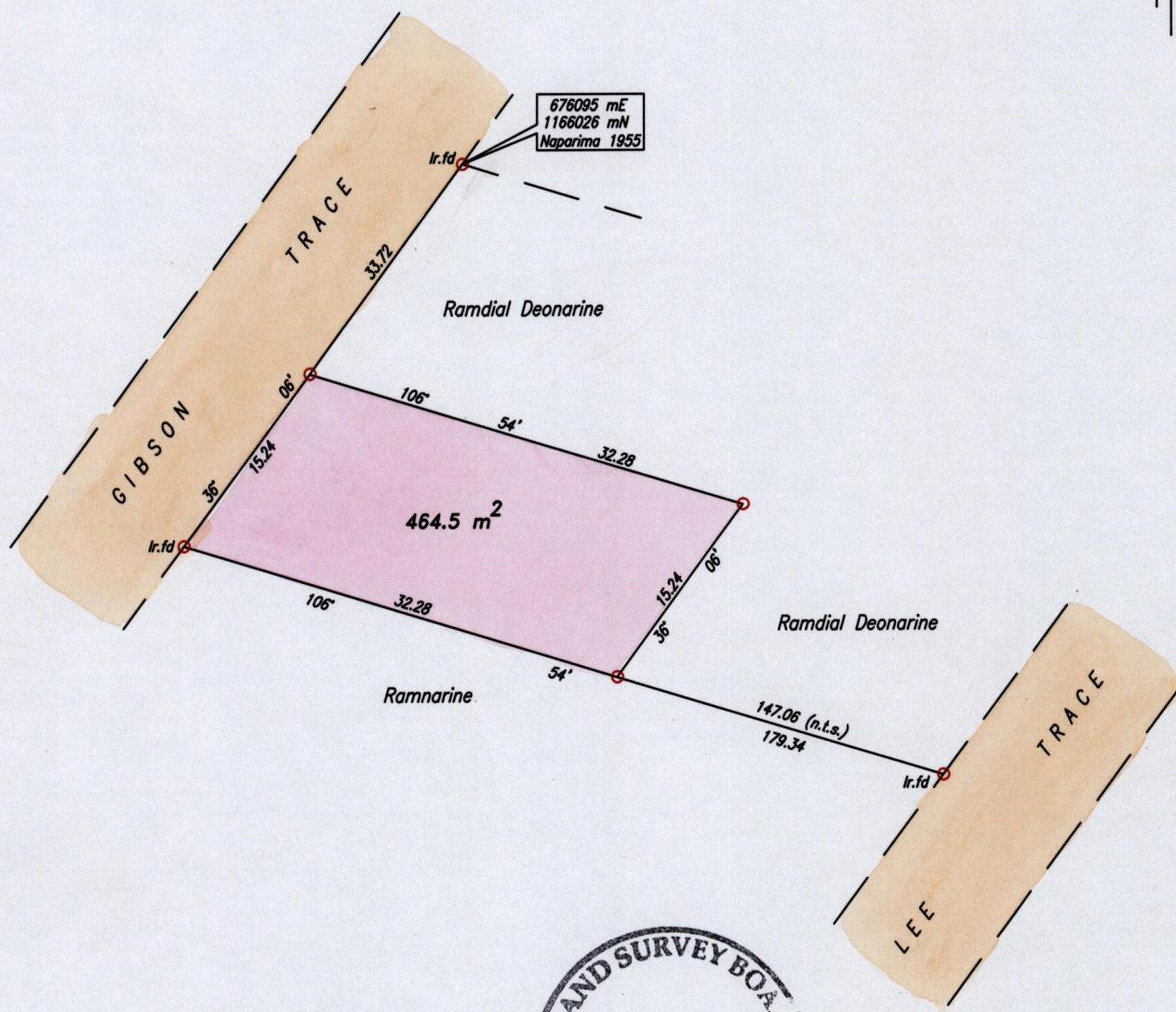
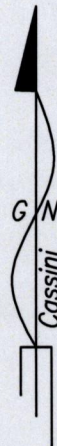
Cadastral Sheet D.3.J 34A
1/b

Ward of Chaguanas

County of Caroni

Vide: Bk.1146 Fol.93

CUNUPUIA




SCALE 1:500

Distances are in metres

Coordinates obtained from hand held G.P.S.

○ Denotes Iron put except where otherwise stated
 Bearings are based on Solar Observations
 PLAN of a Parcel of land coloured pink in the Ward of Chaguanas
 Containing four hundred and sixty four point five square metres
 Surveyed by me, with due authority, in March 2011 for R. Deonarine
 In accordance with Regulation 25 (1) of the Land Surveyors' Regulations 1998,
 I certify that this plan is correct.



Checked by

R. Deonanan

Entered on

Trinidad & Tobago Land Surveyor. 28th June 2011.
PATH = ADA004 C:/DEO/R.DEONARINE DWG.