


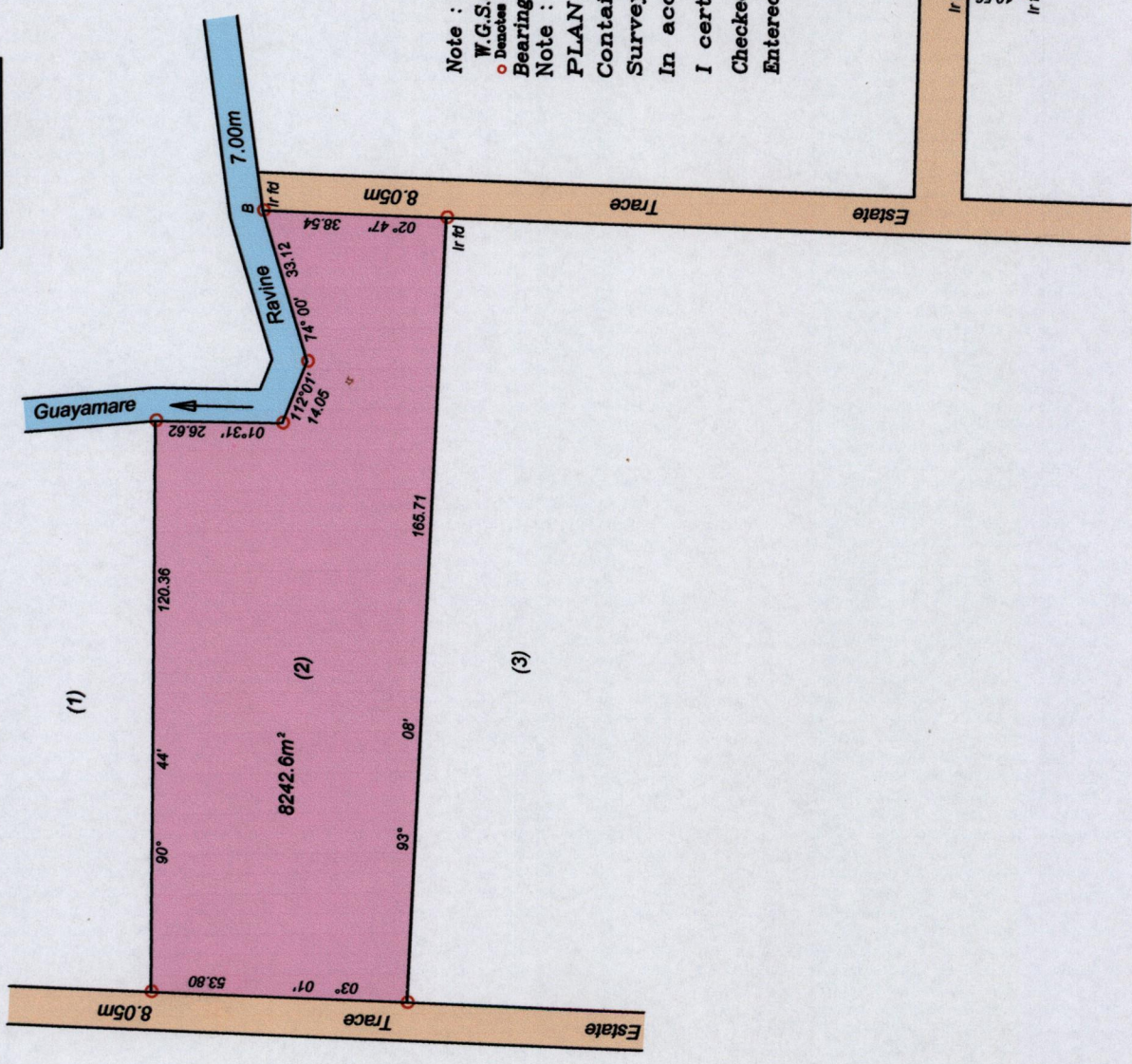
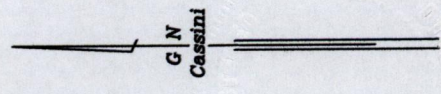
Cadastral Sheet D.3.C. $\frac{24D}{2/C}$

Ward of Cunupia.
County of Caroni.



LEGEND
A-B 342°55' 154.39

Process ID# 41138



Bk. 1168: Fol. 18

Note : Coordinates obtained by hand held G.P.S.

W.G.S.84 UTM Zone 20 (+/-) 5m

Denotes iron peg unless otherwise stated

Bearings based on solar observations

Note : To obtain compass bearing add minutes Distances are in metres.

PLAN of a parcels of land coloured pink in the Ward of Cunupia.

Containing Eight Thousand Two Hundred and Forty Two point Six Square metres

Surveyed by me, with due authority, in April 2011 for Basdeo & Toolsie Ragoonannan

In accordance with regulation 25 (1) of the Land Surveyors' Regulations 1998.

I certify that this plan is correct.


Checked by.....

Entered on

SCALE: 1/1500

Basdeo Toolsie

Trinidad & Tobago Land Surveyor 27-6-2011



1546

25