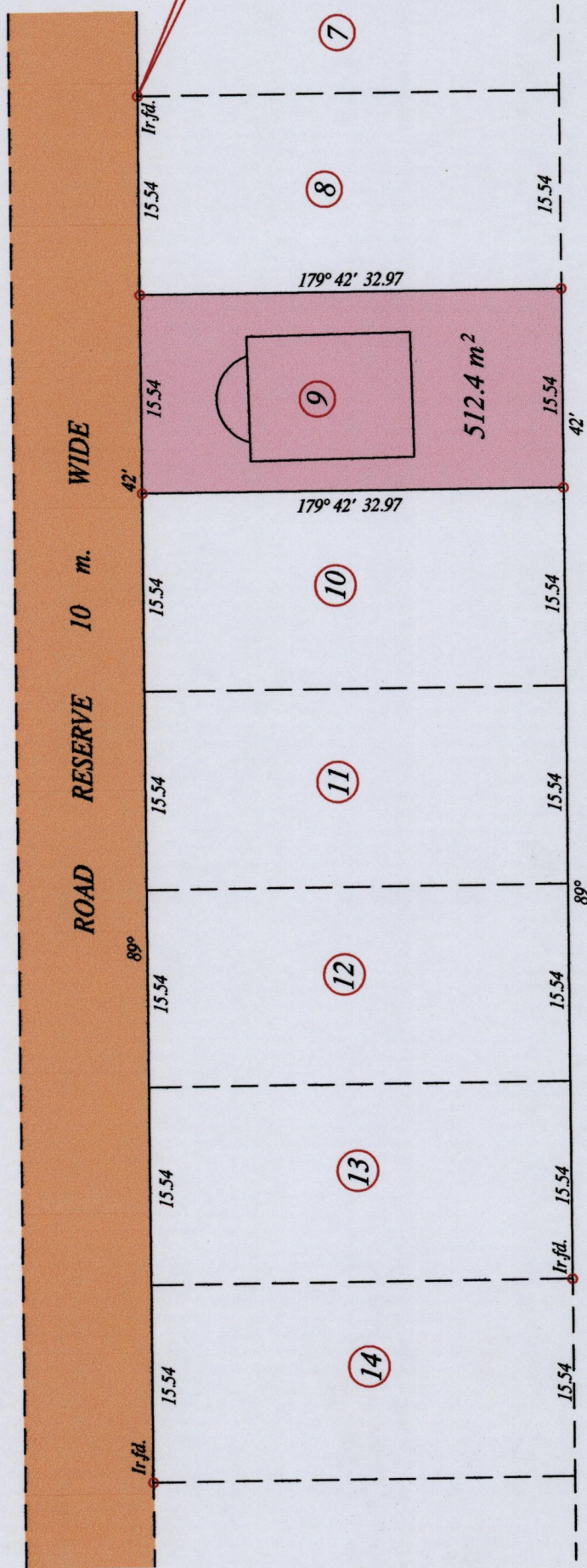


Process ID# H1234

G.P. in Deed 14822 of 1983

Ward of Chaguanas
County of Caroni

Cadastral Sheet (D 7 P) 33 F
2/c



E 0672648
 N 1159885
 Handheld G.P.S.
 U.T.M. WGS 84
 ± 5m.

Now or formerly Panchoo

SCALE : 1:500

○ Denotes Iron put except stated otherwise.

Note: Bearings are U.T.M. grid based on solar observations Distances are in metres

PLAN of a Parcel of land coloured pink in the Ward of Chaguanas

Containing five hundred and twelve point four square metres



Re-defined by me, with due authority, in June 2011 for Teeluck Harricharan

In accordance with Regulation 25 (1) of the Land Surveyors' Regulations 1998,

I certify that this plan is correct.

Winston Ramcharan

Entered on Trinidad & Tobago Land Surveyor 2nd June 2011



1546

23

