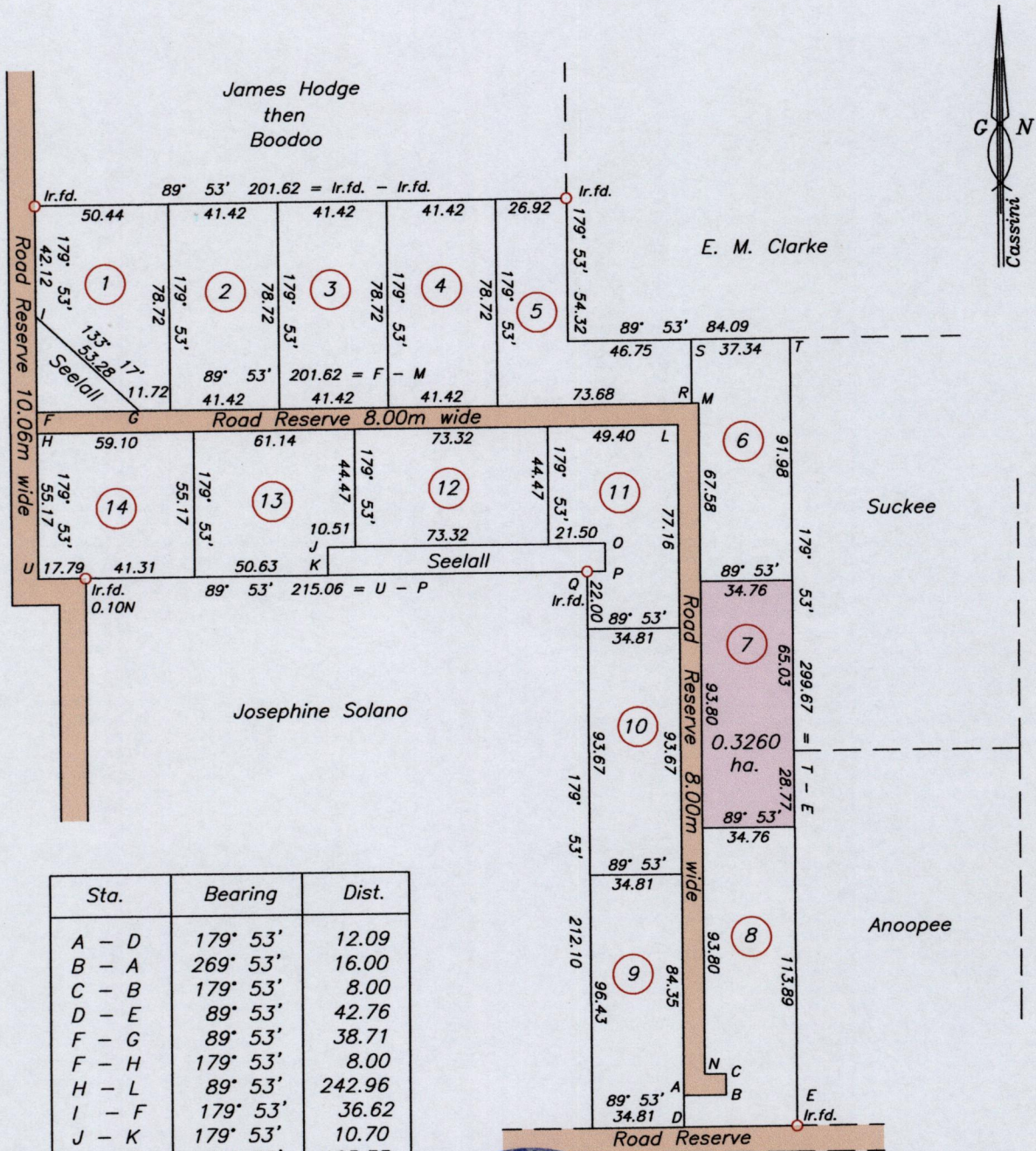


1546


215

Process ~~JD#~~ 45112

34D & 34E
Cadastral Sheet 2/b & 1/a (D.8.L)
Borough of Chaguanas
County of Caroni



Sta.	Bearing	Dist.
A - D	179° 53'	12.09
B - A	269° 53'	16.00
C - B	179° 53'	8.00
D - E	89° 53'	42.76
F - G	89° 53'	38.71
F - H	179° 53'	8.00
H - L	89° 53'	242.96
I - F	179° 53'	36.62
J - K	179° 53'	10.70
J - O	89° 53'	105.33
L - D	179° 53'	267.27
M - N	179° 53'	255.18
N - C	89° 53'	8.00
O - P	179° 53'	10.70
P - Q	269° 53'	6.91
R - M	89° 53'	2.58
S - R	179° 53'	24.40



Reference: Bk.255 Fol.142

○ Denotes Iron put except otherwise stated

Bearings are Cassini Grid based on Solar Observations

SCALE 1:2500

Distances are in metres

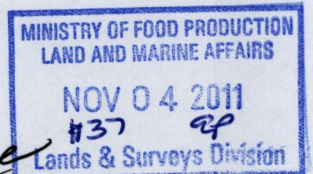
PLAN of a Parcel of land coloured pink in the Borough of Chaguanas

Containing zero point three two six zero hectares

Prepared by me, with due authority, from a plan prepared by Burton Williams in August 2004 for Lutchmin Seelall

In accordance with Regulation 25 (1) of the Land Surveyors' Regulations 1998,

I certify that this plan is correct.



Nasser Abdul

Entered On.....

Trinidad & Tobago Land Surveyor 4th Number 2011