



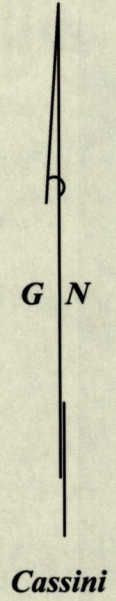
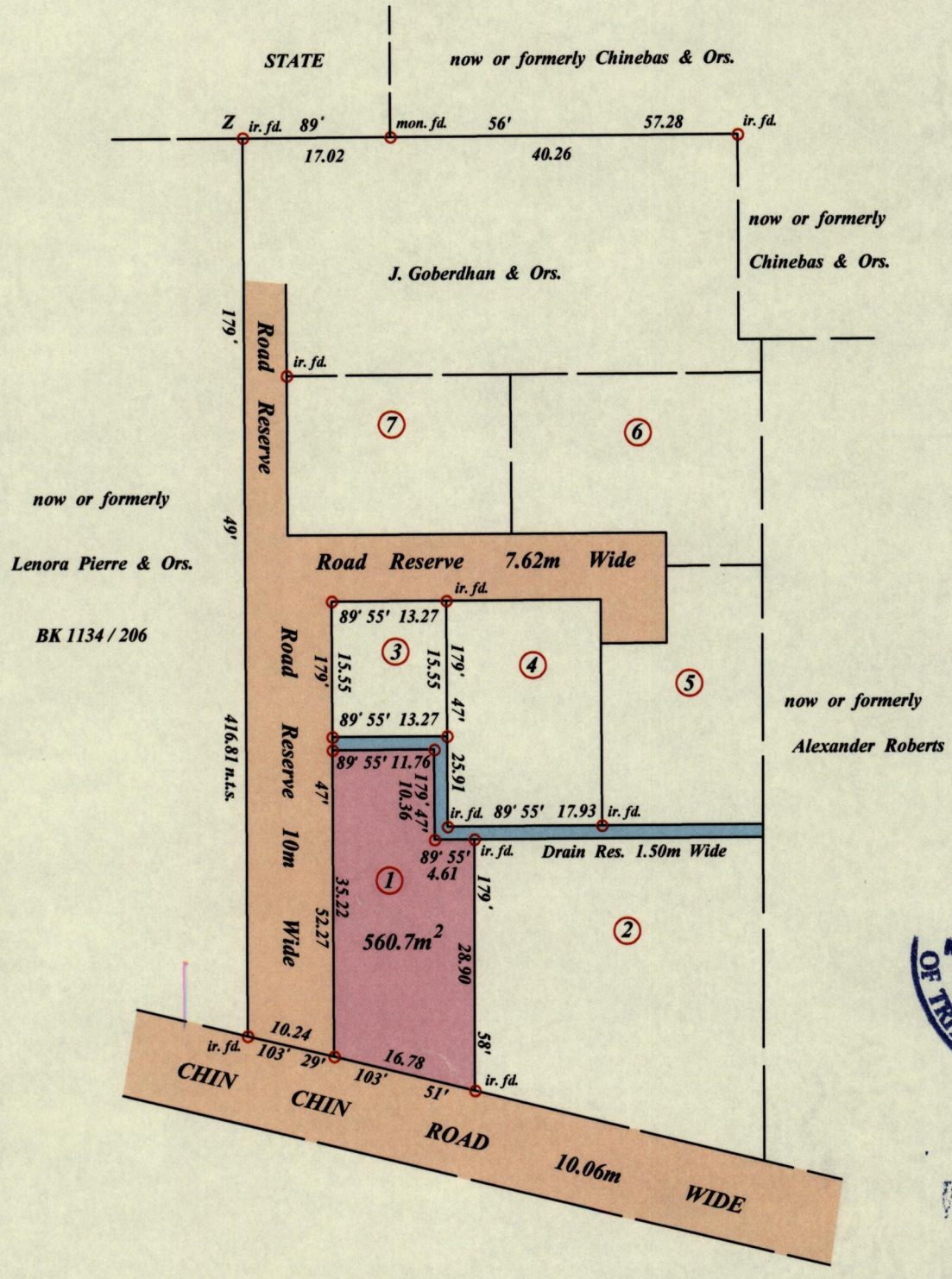
1546

214

Process ID# 45107

Cadastral Sheet D. 4. N. 34B  
2/a, 2/c  
Ward of Cunupia  
County of Caroni

Vide Plan CJ 18



Z - N1165776, E683157

SCALE 1:750  
Distances are in metres

Coordinates taken on held Magellan GPS Receiver WGS 84 +/- 5 metres point Z  
Denotes iron put except otherwise stated  
Bearings are Cassini Grid based on Solar Observations

PLAN of a parcel of land coloured pink in the Ward of Cunupia  
Containing five hundred and sixty point seven square metres  
Surveyed by me, with due authority, in September 2011 for Linda La Mothe & Kellon Garrick  
In accordance with Regulation 25 (1) of the Land Surveyors Regulations 1998,  
I certify that this plan is correct.

Checked by..... Murchison Pierre

Entered on..... Trinidad & Tobago Land Surveyor..... 4th November 2011

