

Process ID# 45101

1546

213

C.T. 4966 Fol. 147

Vol. 3443 Fol. 339

U.P.R.N. No.

Cadastral Sheet D.8.M. $\frac{33F}{2/d}$


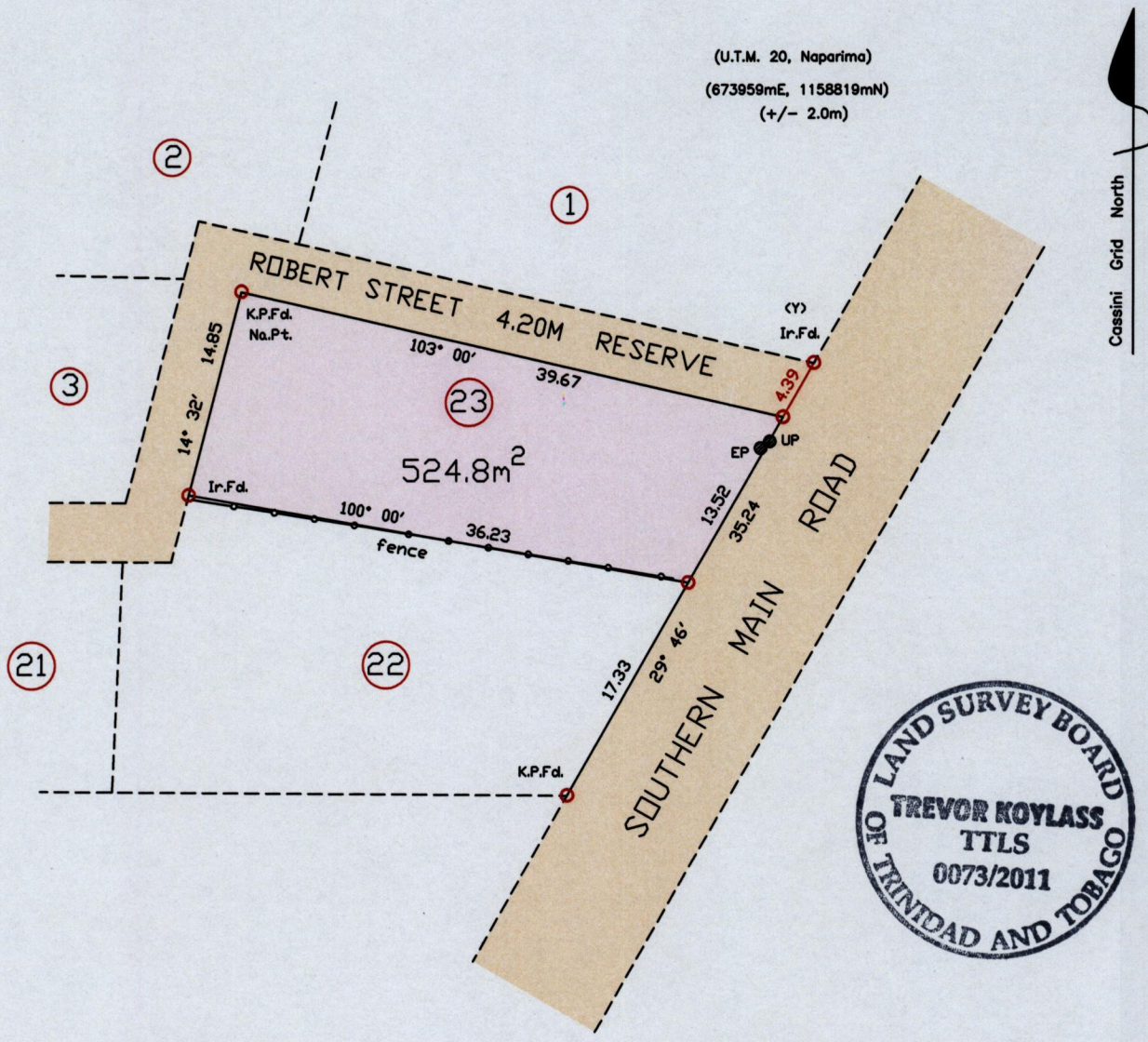
Ward of Chaguanas

County of Caroni

Vide Plan G.A. 49

REDEFINITION SURVEY

CHASE VILLAGE



SCALE 1 : 500

Distances are in metres.

○ Denotes Iron Put unless otherwise stated.

Bearings are Cassini Grid, based on Solar Observations.


PLAN of a Parcel of land coloured pink in the Ward of Chaguanas.

Containing Five Hundred and Twenty Four Point Eight Square Metres.

Redefined by me, with due authority in November 2011 at the request of Vishnu Sooknanan.

In accordance with Regulation 25 (1) of the Land Surveyors' Regulations 1998,

I Certify that this plan is correct.



Entered on

T. Koylass

 Trinidad and Tobago Land Surveyor

2nd November

 2011.