

1546


212

Process ID# 45074

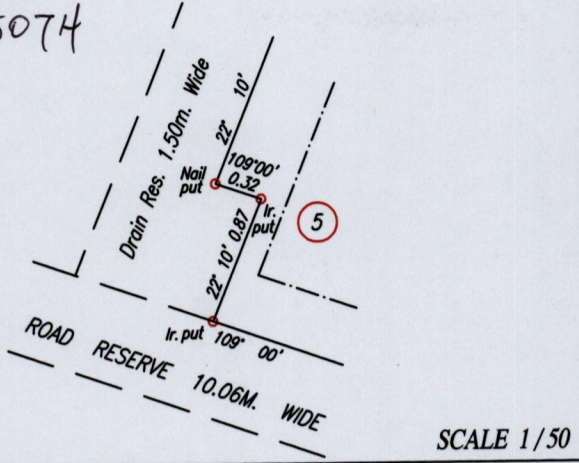
Ward of Chaguanas
County of Caroni
Cadastral Sheet 33F, (D.12.D.)
4/6

CARAPICHAIMA

See Bk.1113 Fol.196

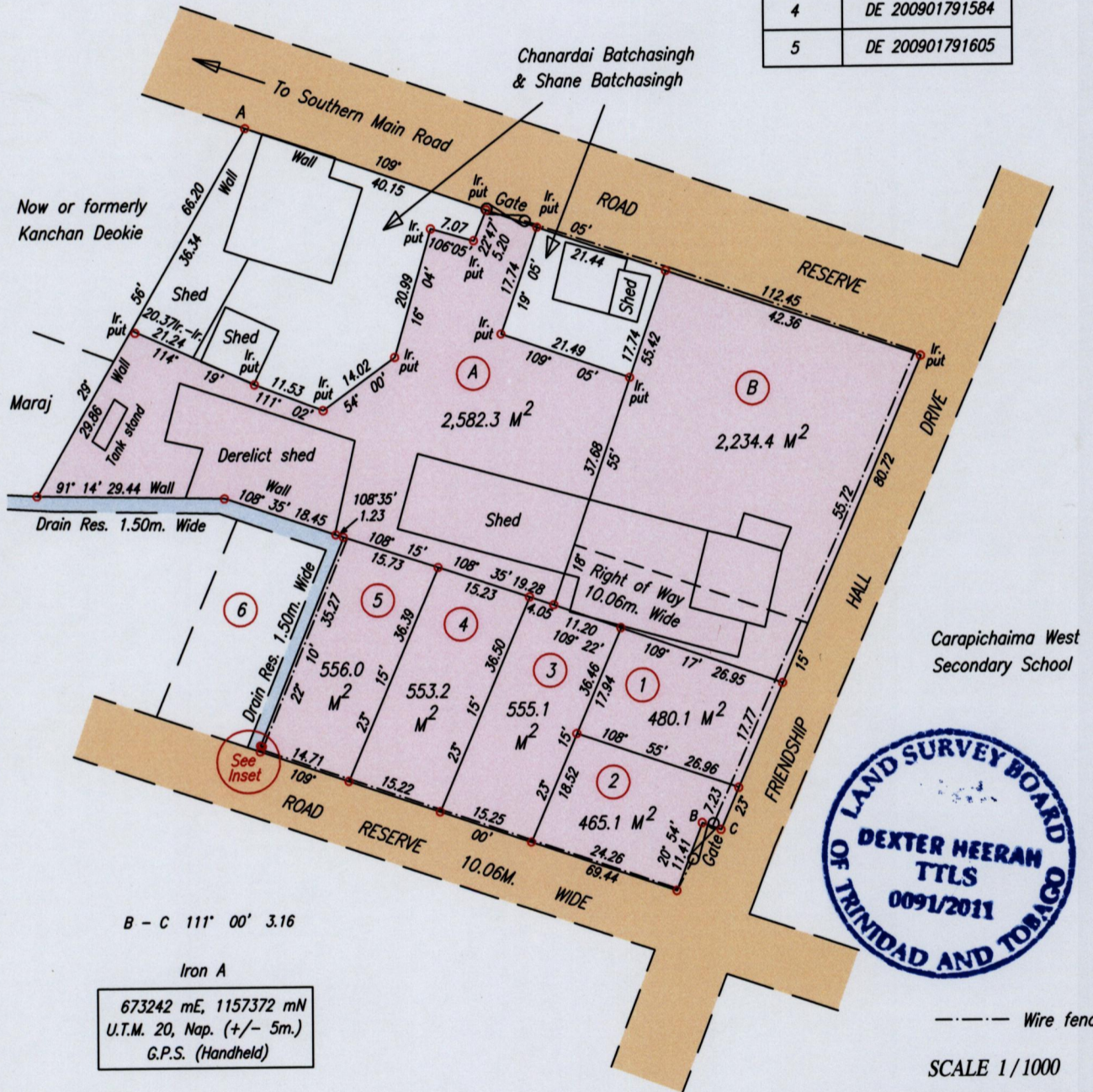


INSET



SCALE 1/50

PARCELS	DEED NOS.
A	See Ref. Deed DE 200202754012
B	DE 200901791726
1	DE 200901791221
2	DE 200901791342
3	DE 200901791463
4	DE 200901791584
5	DE 200901791605



B - C 111' 00' 3.16
Iron A
673242 mE, 1157372 mN
U.T.M. 20, Nap. (+/- 5m.)
G.P.S. (Handheld)

--- Wire fence
SCALE 1/1000
Distances are in metres

○ Denotes Iron found except otherwise stated

Bearings are Cassini Grid based on Solar Observations

PLAN of seven Parcels of land coloured pink in the Ward of Chaguanas
Containing together seven thousand, four hundred and twenty six point two square metres
Surveyed by me with due authority, on October 24th & 28th, 2011 at the request of

Caribbean Industrial Research Institute

In accordance with Regulation 25 (1) of The Land Surveyors' Regulations 1998,
I certify that this plan is correct.

Entered on

Dexter B. Heerah
01st November, 2011

Trinidad & Tobago Land Surveyor 2011

