

1546

2009

U.P.R.N. No.

Reg. Deed No.5697/1996


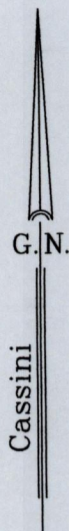
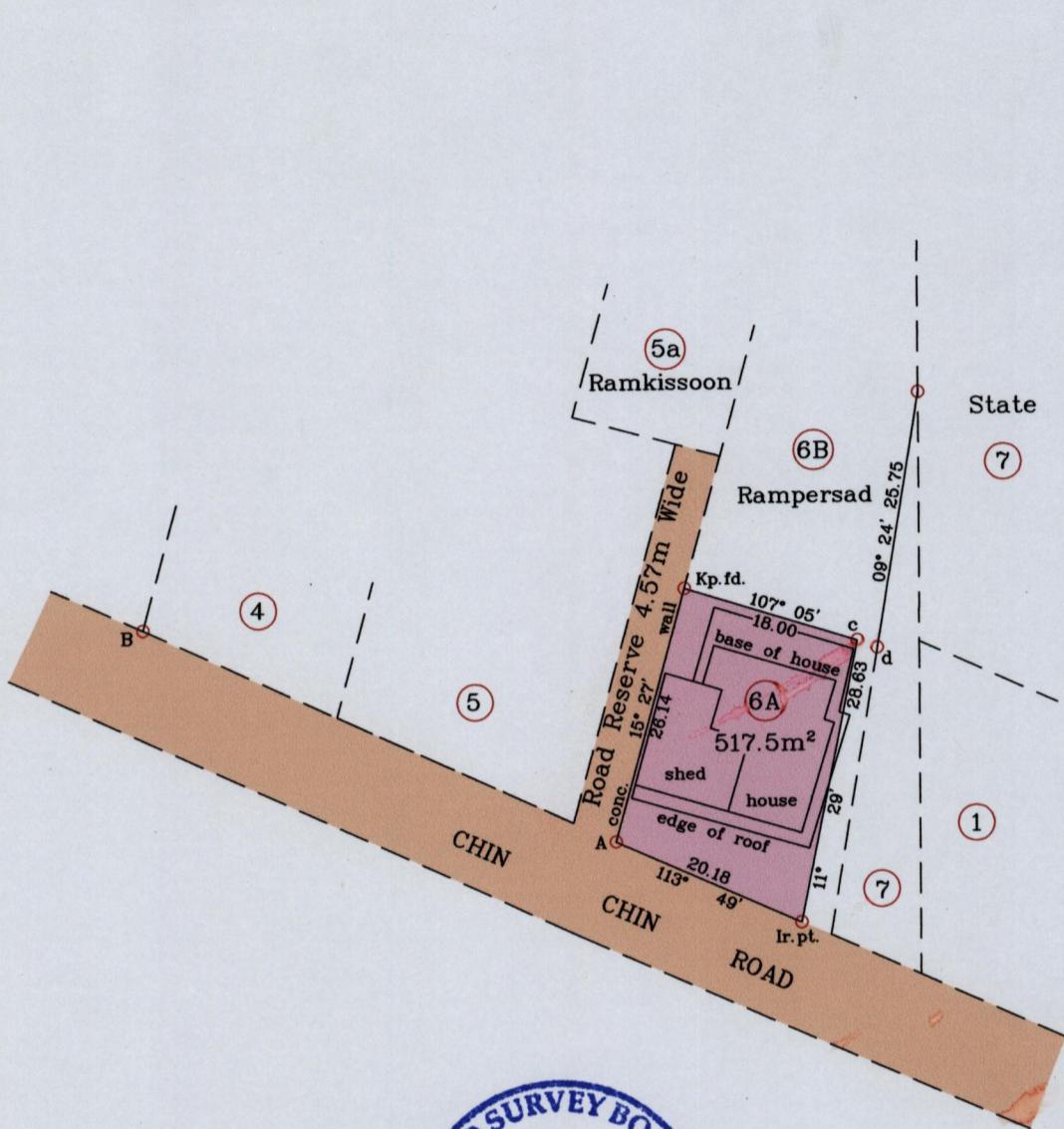
Cadastral Sheet (D.3.L.) 34A
2/b

Ward of Cunupia

County of Caroni

Cunupia

Process ~~IDA~~ 45179



B-A	114° 38' 51.80
c-d	110° 21' 2.12

Ir. fd. (A) - 679577mE
1166682mN
UTM zone 20, WGS84 (+/-5.0m)
(Hand held G.P.S. Coordinates)

Vide Bk.1214 Fol.57

Plan att. to Reg. Deed No.5697/1996

SCALE 1/750

Distances are in metres

○ Denotes Iron found unless otherwise stated

Bearings are Cassini Grid based on Solar Observations

Plan of a Parcel of land coloured pink in the Ward of Cunupia

Containing five hundred and seventeen point five square metres

Surveyed by me, with due authority in October 2011 for Ramlagan Rampersad

In accordance with regulation 25 (1) of the Land Surveyors' Regulations 1998,

I certify that this plan is correct.

Entered on.....

Gerard Buchun

Trinidad and Tobago Land Surveyor..... 31/10/ 2011

