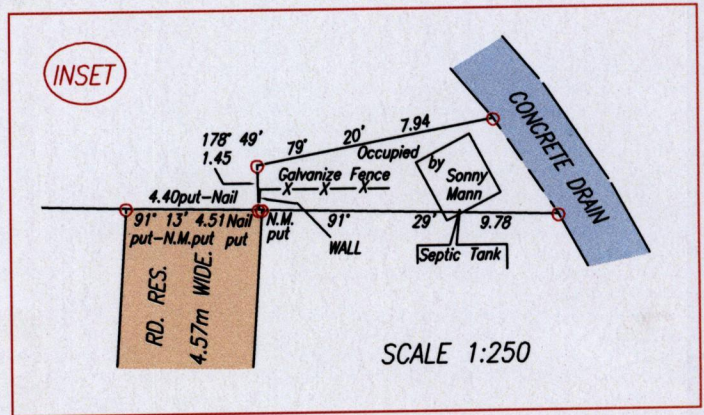
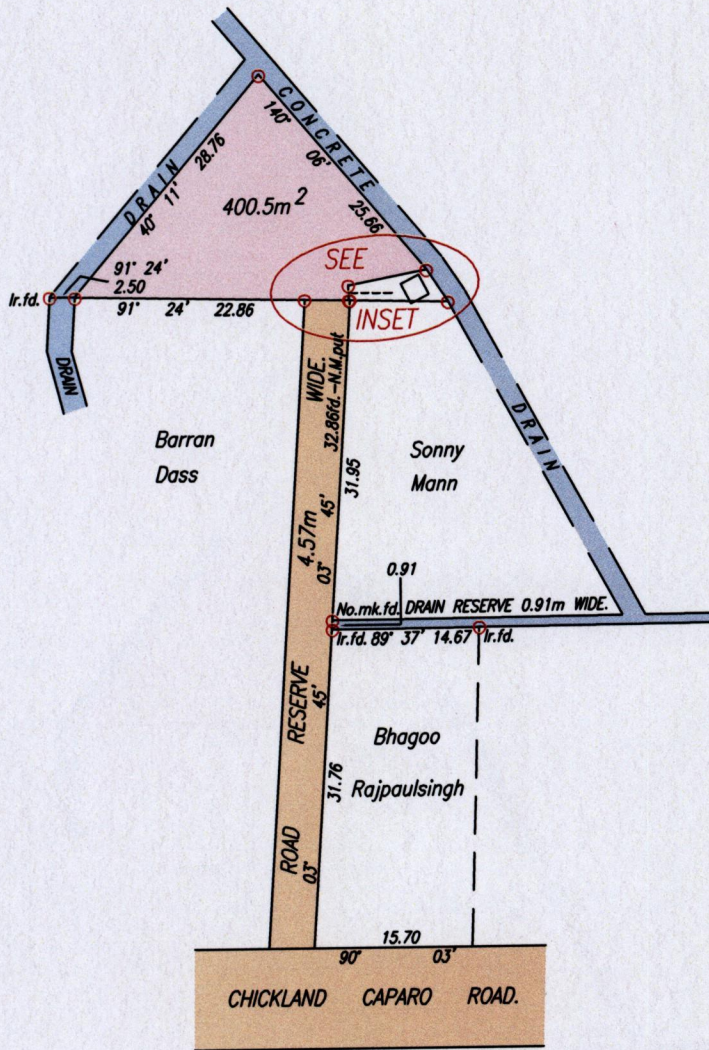


1546


Cadastral Sheet D.14.A. ^{34E}/_{3/b}
Ward of Chaguanas
County of Caroni.

2012

Process ~~IDA~~ 44919




Point Z
Co-ordinates obtained by Hand Held GPS. (Nap. Datum)
Accuracy +/-6m
E 682885m
N 1156565m



Note : To obtain Cassini bearings + 18'
Bearings are U.T.M. Grid based on Solar Observations
Plan of a Parcel of land coloured pink in the Ward of Chaguanas.
Containing four hundred point five square metres.
Surveyed by me, with due authority, on 14th. October, 2011 for Alvin Johnson
In accordance with Regulation 25 (1) of the Land Surveyors' Regulations 1998,
I certify that this plan is correct.

Ganeshdath Ramcharitar



Entered on.....

Trinidad & Tobago Land Surveyor. 21/10 2011.