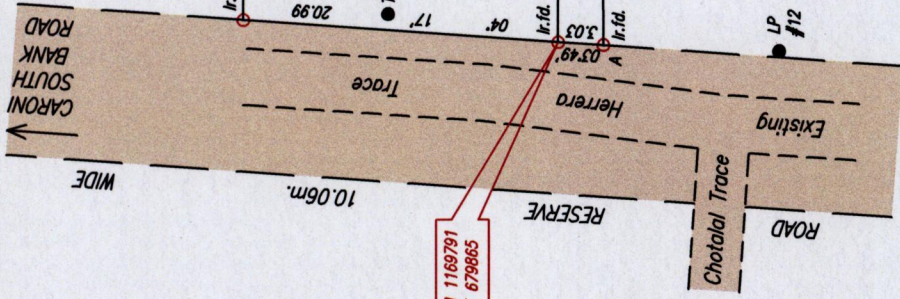
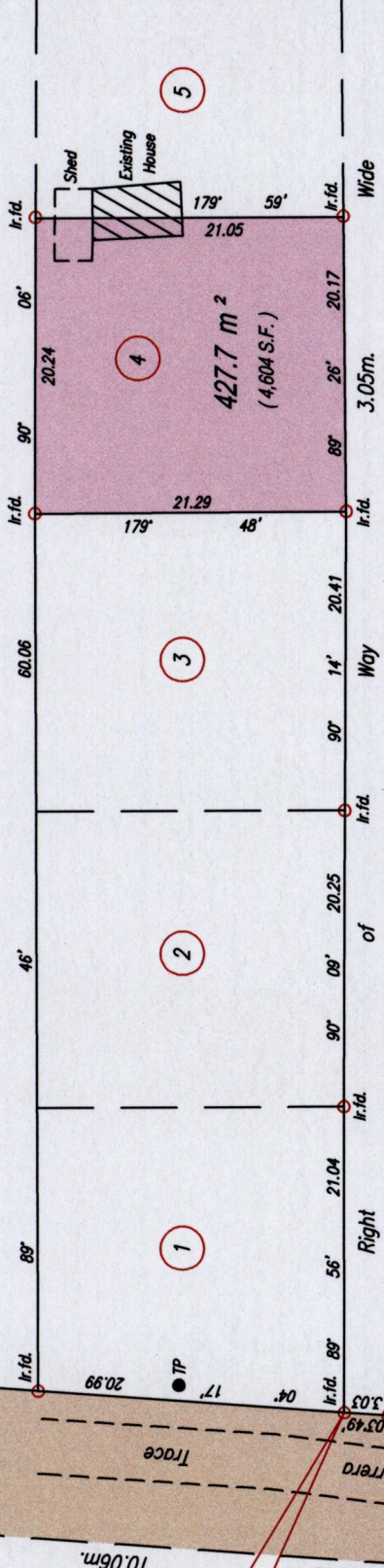
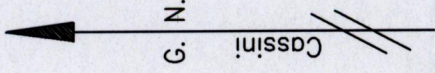


Process ID # 411252

now or formerly R. Joseph



Cadastral Sheet D.3.D. 24D  
2/d  
Ward of Cunupia  
County of Caroni



Vide : Bk. 1213 : 42

A - LP#12 182° 08' 11.71  
A - TP 08° 29' 14.49

SCALE 1:500

Distances are in metres

Coordinates obtained by Hand Held GPS  
U.T.M. Naparima +/- 5m

Bearings are based on solar Observations

PLAN of a Parcel of land coloured pink in the Ward of Cunupia

Containing four hundred and twenty seven point seven square metres

Surveyed by me, with due authority, in May 2011 at the request of Kirt Boodoosingh

In accordance with Regulation 25 (1) of The Land Surveyors Regulations 1998, I certify that this plan is correct.

Checked by . . . . .

*Bhagirathi Maharaj*

Entered on . . . . .

Trinidad & Tobago Land Surveyor. . . . . 22nd June 2011

MINISTRY OF AGRICULTURE  
Survey & Mapping Division

#241 RK  
JUN 27 2011

LANDS & MARINE RESOURCES

1546

19