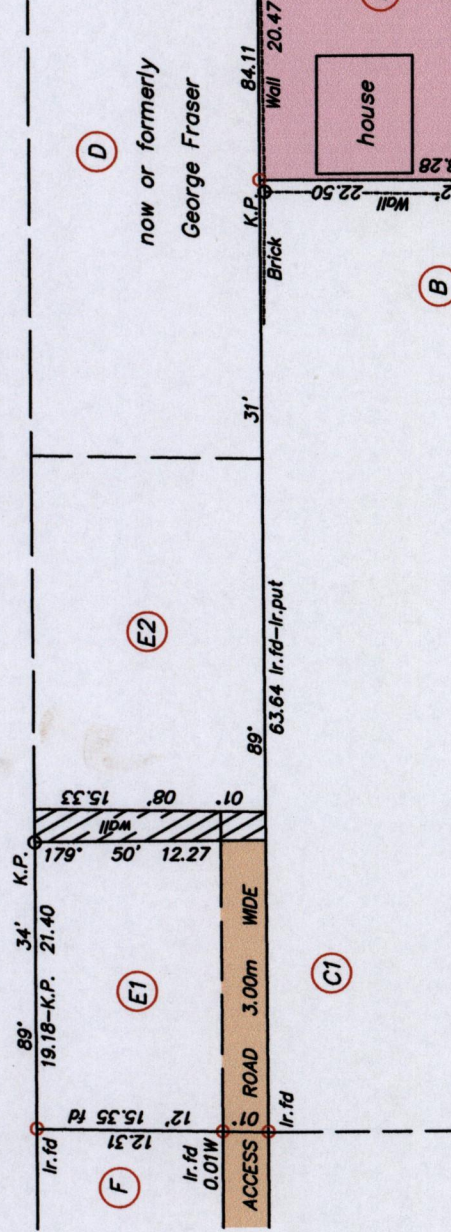


U.P.R.N No.....

Process ID: 44217



Co-ordinate are obtained by hand held G.P.S

W.G.S.84 UTM Zone 20 +/- 5.00m

○ Denotes Iron put except otherwise stated

Bearings are Cassini Grid based on Solar Observations

Note : To obtain U.T.M bearings subtract 18 minutes

Plan of 2 Parcels of land coloured pink in the Borough of Chaguanas

Containing Together four hundred and sixty four point six square metres

Surveyed by me, with due authority, in September 2011 for Lloyd J. Vincent

In accordance with Regulation 25 (1) of the Land Surveyors' Regulations 1998,

I certify that this plan is correct.

Checked by.....

Lloyd J. Vincent

Entered on.....

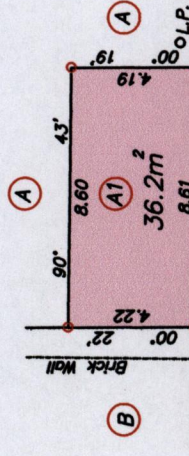
Trinidad and Tobago Land Surveyor... 66a October 2011

Cadastral Sheet (D.7.P) 33F
4/a

Borough of Chaguanas

County of Caroni

INSET





RUTH AVENUE 10.06m WIDE

SCALE 1/500

Distances are in metres

SEE BK. 1114 FOL.169



1833

1546

