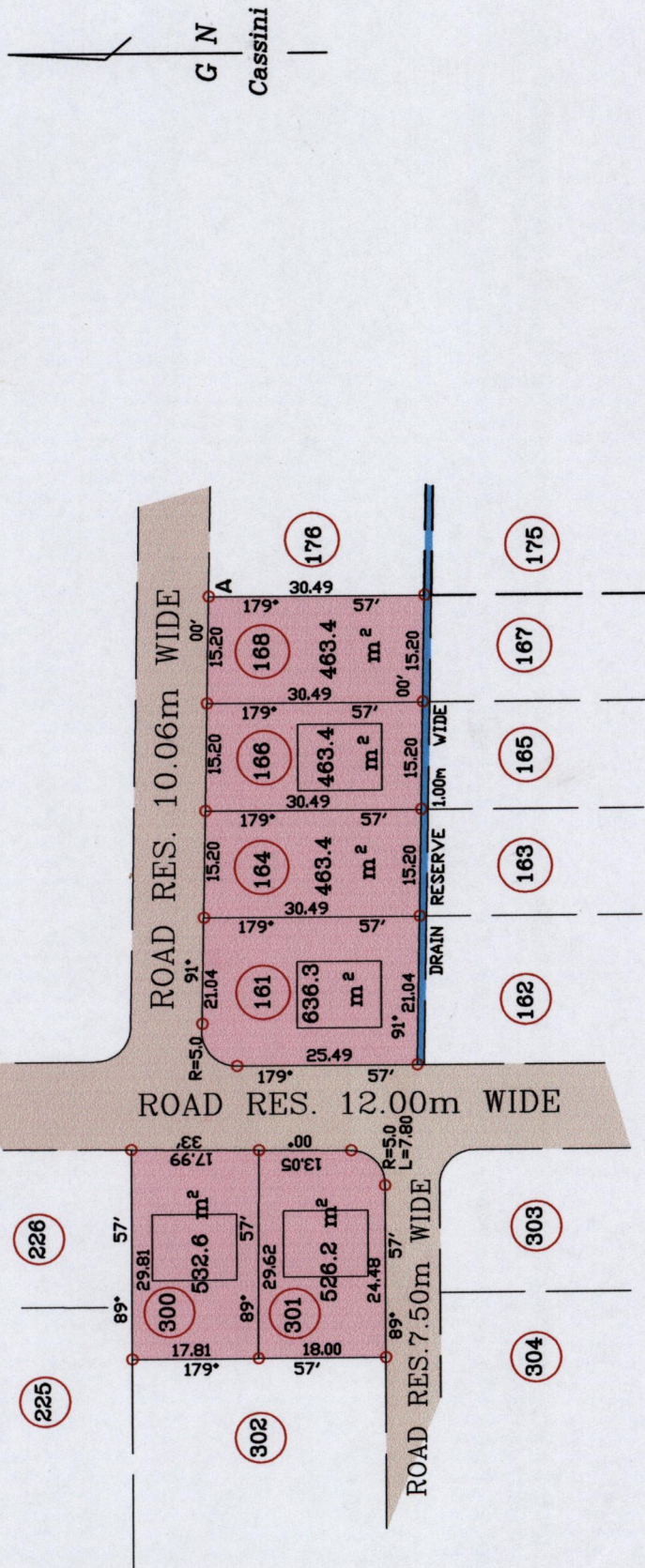


Process ID # 104719
 41256



A= N.1158771
 E.681099

Note : Coordinates obtained by hand held G.P.S.
 W.G.S.84 UTM Zone 20 (+/-) 5m

○ Denotes iron put unless otherwise stated
 Bearings based on solar observation
 Note : To obtain compass bearing subtract/add minutes as in Metres.
 PLAN of 6 parcels of land coloured pink in the Ward of Chaguuanas.

SCALE: 1/1000

Containing together three thousand and eighty five point three square metres.



Prepared by me, with due authority, in for Heirs of Roachford Martin

In accordance with regulation 25 (1) of the Land Surveyors Regulations' 1998,

I certify that this plan is correct.

Entered.

Trinidad & Tobago Land Surveyor 21-2-2011



LANDS & MARINE RESOURCES