

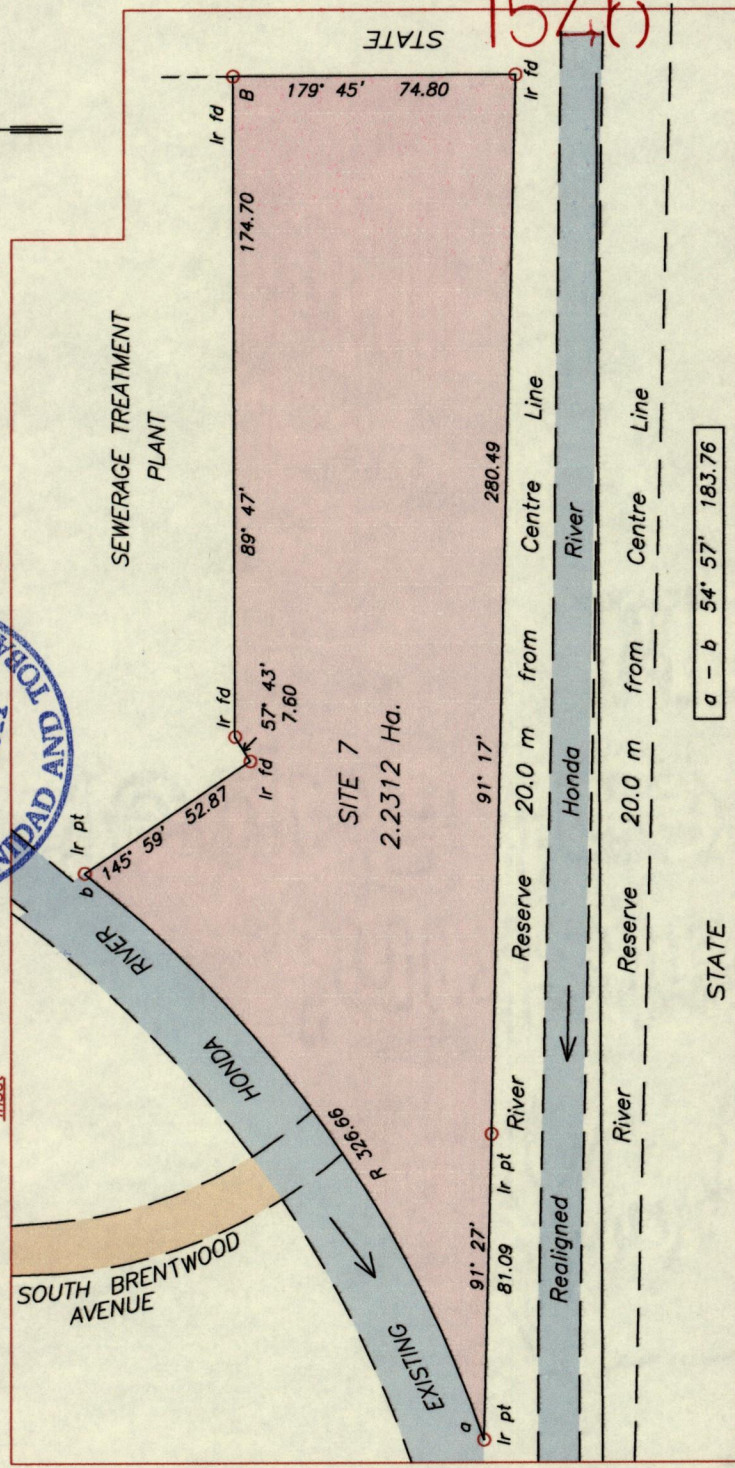
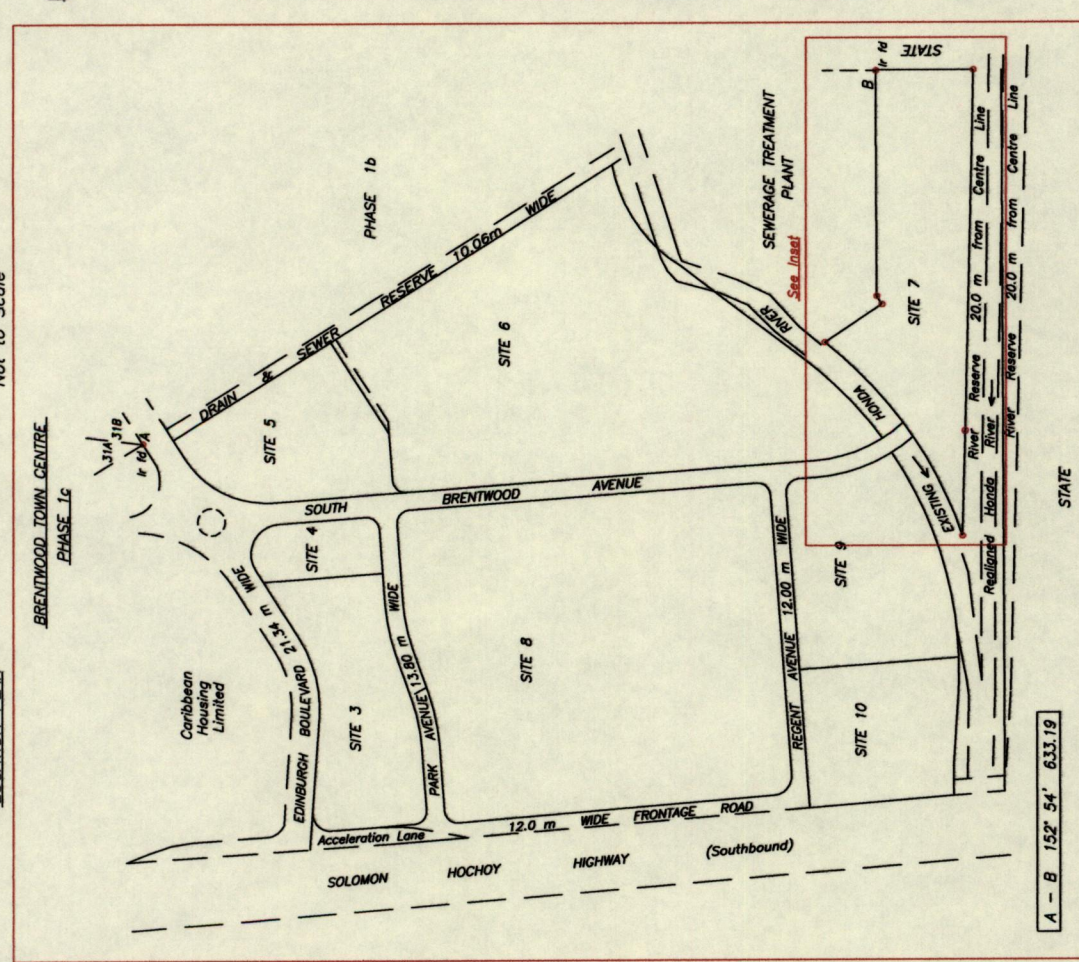


Cadastral Sheet 34A (D.&E.)
Borough of Chaguanas
County of Caroni



Process ID# HH202



1546

179

References
Plan R.H. 97
Plan P.A. 236
SCALE 1:2000
Distances are in METRES



Brian Moses
Trinidad & Tobago Land Surveyor (T.T.L.S.)

Bearings are U.T.M. Grid based on Solar Observations
Plan of a Parcel of land coloured pink in the Borough of Chaguanas
Containing two point two three one two hectares
Surveyed by me, with due authority, in September, 2011 for Caribbean Housing Ltd.
In accordance with Regulation 25 (1) of the Land Surveyors' Regulations 1998,
I certify that this Plan is correct.

Entered: