

Process ID# 41240

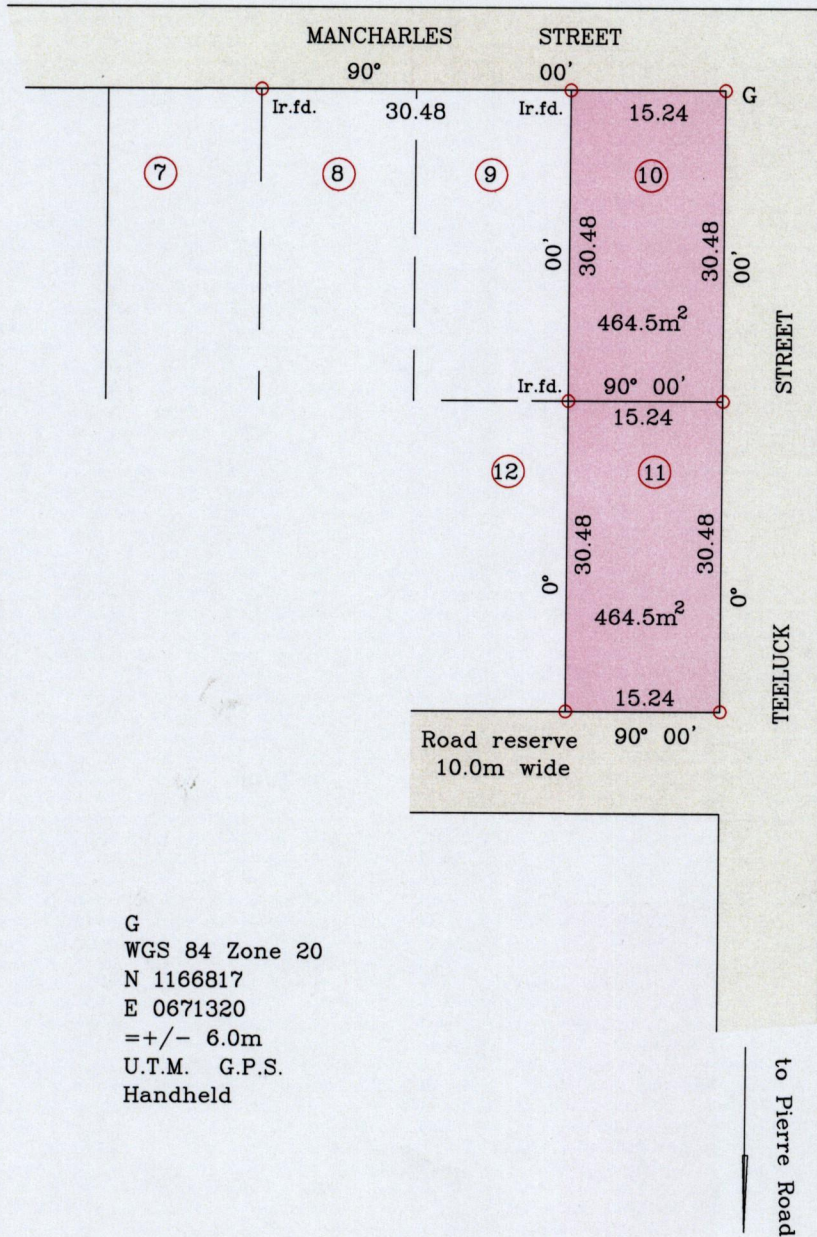
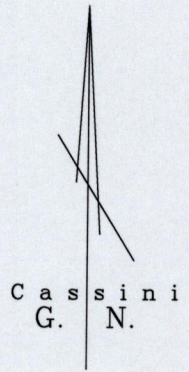
1546

17


Cadastral Sheet D.2.K 33C  
Ward of Chaguanas 1/b  
County of Caroni

FELICITY

Original Survey Bk.220 : 296



G  
WGS 84 Zone 20  
N 1166817  
E 0671320  
=+/- 6.0m  
U.T.M. G.P.S.  
Handheld




○ Denotes Iron put except stated otherwise

Scale 1 : 750  
Distances are in metres

Note : Bearings are Cassini Grid based on Solar Observations  
Plan of two parcels of land coloured pink in the Ward of Chaguanas  
Containing together nine hundred and twenty-nine square metres  
Redefined by me, with due authority, in May 2011 for Rohanie Singh  
In accordance with Reg. 25 (1) of the Land Surveyors' Regulations 1998,  
I hereby certify that this plan is correct  
Trinidad & Tobago Land Surveyor.....

Checked by.....  
Entered.....



date..... 22<sup>nd</sup> June 2011