

REDEFINITION SURVEY

CHARLIEVILLE

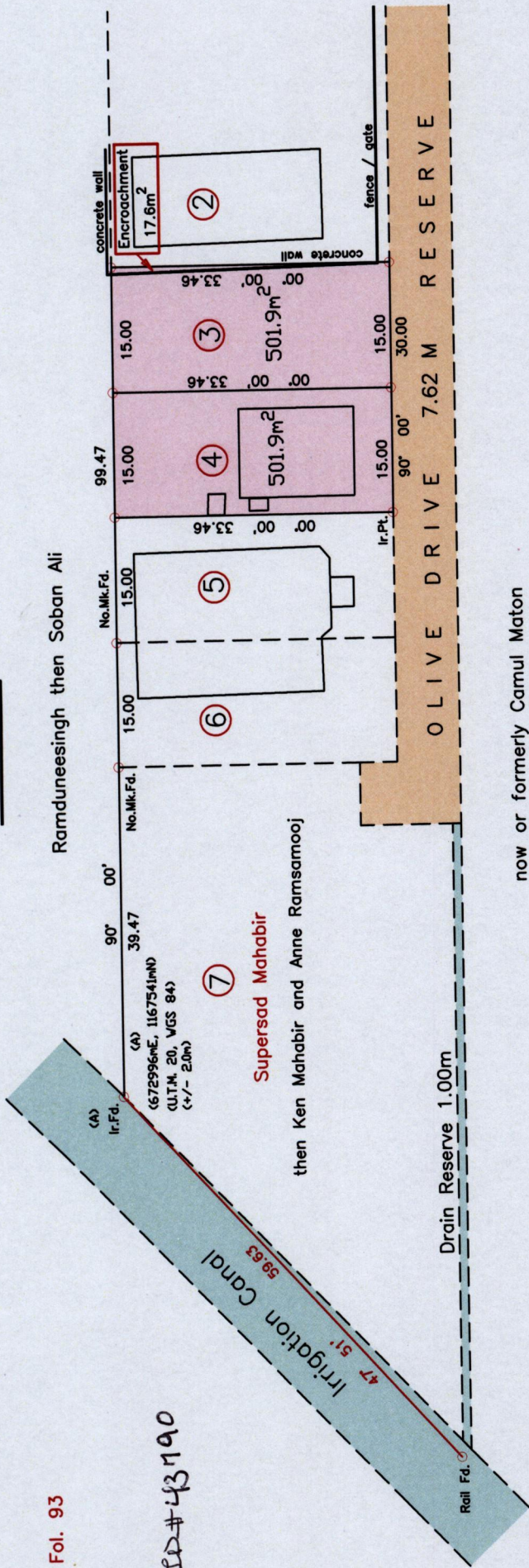
Ward of Chaguanas  
County of Caroni

R.P.O. Vol. 1 Fol. 173  
C.T. Vol. 5009 Fol. 445 Lot (3)  
C.T. Vol. 5009 Fol. 437 Lot (4)

U.P.R.N. No.

Vide Bk. 1329 Fol. 93


Process ID#43190



now or formerly Camul Maton

Distances are in metres.

SCALE 1 : 750



1546


164

○ Denotes Nail Put, unless otherwise stated.  
Bearings are Cassini Grid, based on Solar Observations.  
PLAN of Two Parcels of land coloured pink in the Ward of Chaguanas  
Containing together One Thousand and Three Point Eight Square Metres.

Redefined by me, with due authority, in September 2011 at the request of Kazim Abdul.

In accordance with Regulation 25 (1) of the Land Surveyors' Regulations 1998, I Certify that this plan is correct.

*J. H. J.*  
Trinidad and Tobago Land Surveyor



25<sup>th</sup> September 2011.

Entered on .....