
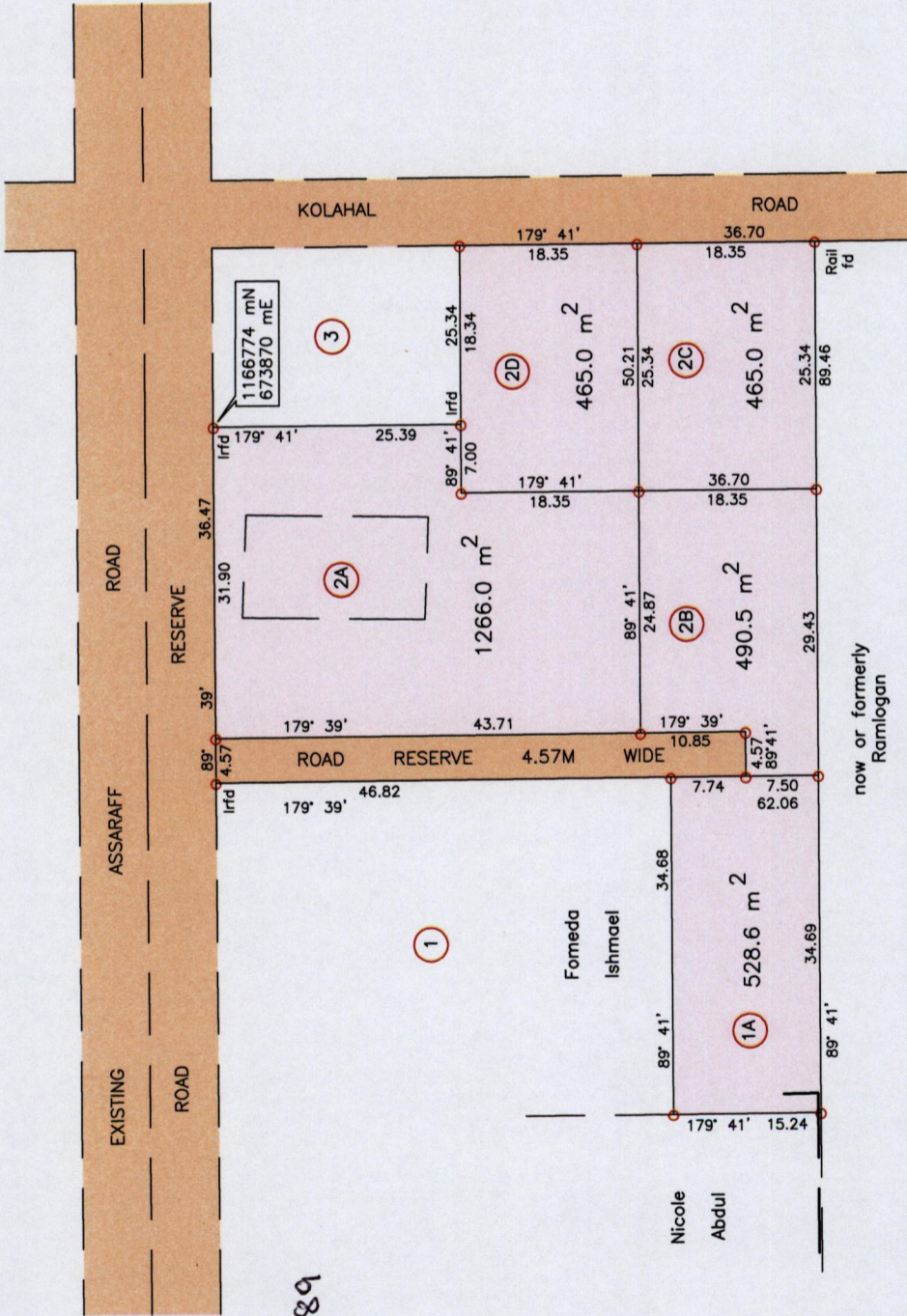



Ward of Chaguanas
County of Caroni
Cadastral Sheet D.3.1. 33C
2/b

Marchin



See :
R.D. 16197/1978 &
2844/1979
L&S Bk. 1104 fol. 64



Process ID# 113789

— — wall
SCALE 1/750
Distances are in metres
Coordinates are U.T.M. 20, Naparima (+/-3.0m)
o Denotes Iron put except otherwise stated

Bearings are Cassini Grid based on Solar Observations
PLAN of 5 parcels of land coloured pink in the Ward of Chaguanas
Containing together three thousand two hundred and fifteen point one square metres
Surveyed by me with due authority, in August, 2011 for Isma Khan & Fomeda Ishmael
In accordance with Regulation 25 (1) of The Land Surveyors' Regulations 1998,
I certify that this plan is correct.

Iqbal Mohammed

Trinidad & Tobago Land Surveyor

..... 20.19.2010

Entered on.....

